



Upper Rio Grande Flood Control Projects

International Boundary and Water Commission
United States Section
Engineering Services Division

April 19, 2012



International Boundary and Water Commission

United States Section

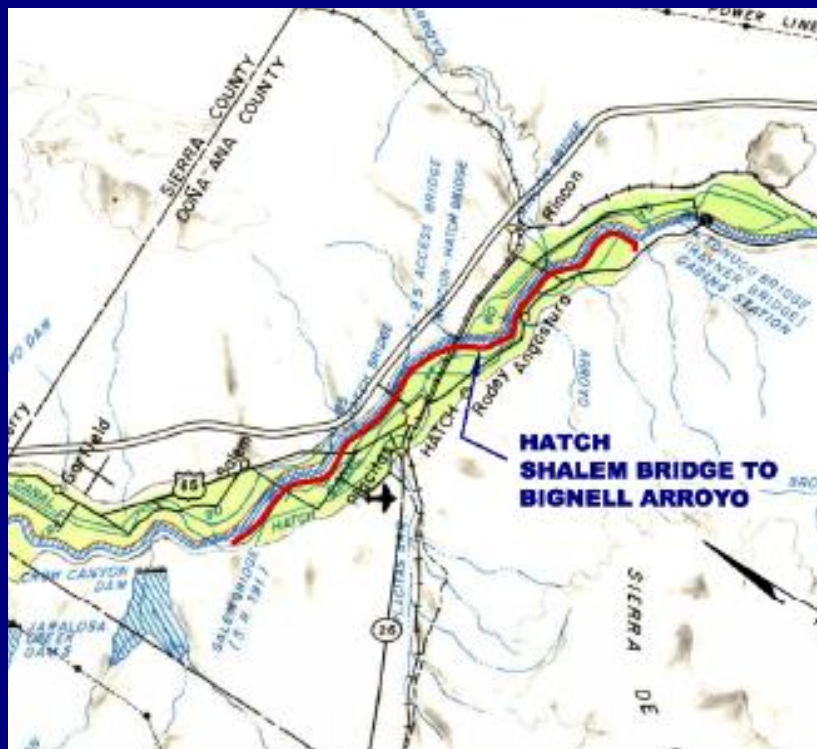
CURRENT AREA LEVEE PROJECTS

- Hatch Levee Improvements
- Mesilla Levee Improvements, Phase 1
- Mesilla Levee Improvements, Phase 2
- Canutillo Levee Improvements
- Sunland Park Levee Improvements
- Vado Levee Design
- Canutillo Levee Design, Phase 2
- Courchesne & NEMEXAS Levee Design
- Yselta to Fabens Levee Improvements



International Boundary and Water Commission United States Section

HATCH LEVEE IMPROVEMENTS



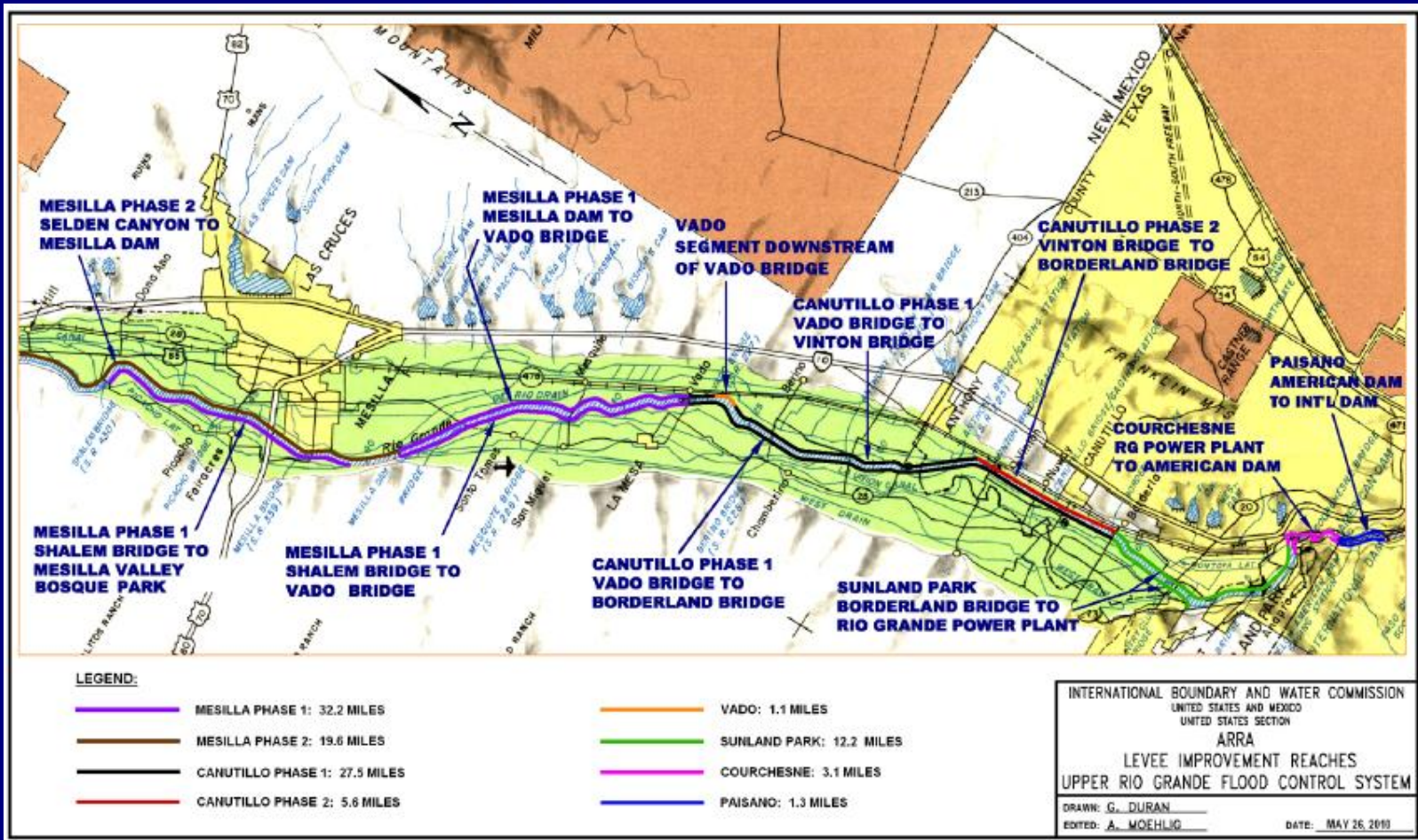
Hatch Siphon to Bignell Arroyo
(west levee)

- 13.7 miles of levee
- \$7.9 Million contract to Milestone Excavation, Inc.
- Notice to Proceed issued February 3, 2010
- Completion March 2012
- Construction complete



International Boundary and Water Commission United States Section

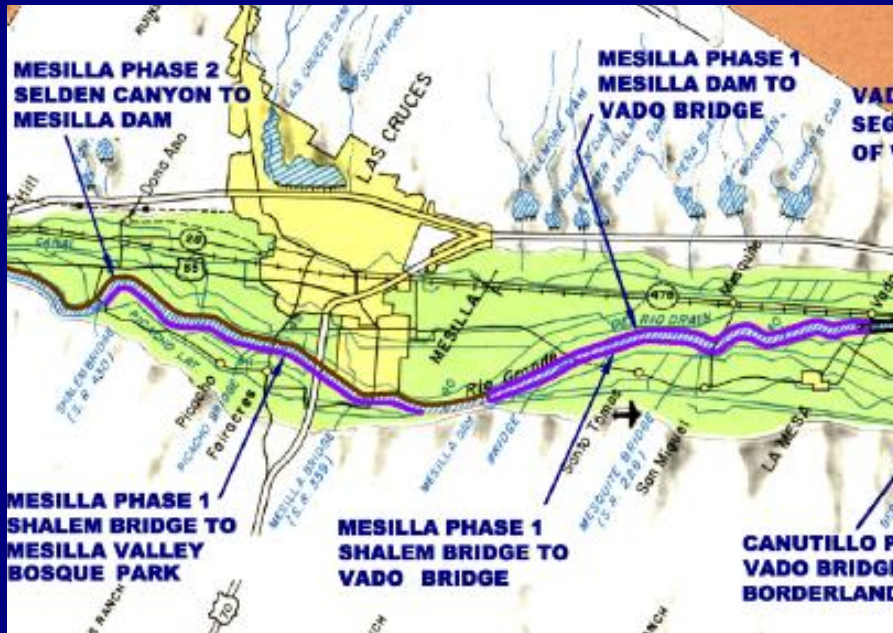
CANALIZATION PROJECTS





International Boundary and Water Commission United States Section

MESILLA PHASE 1



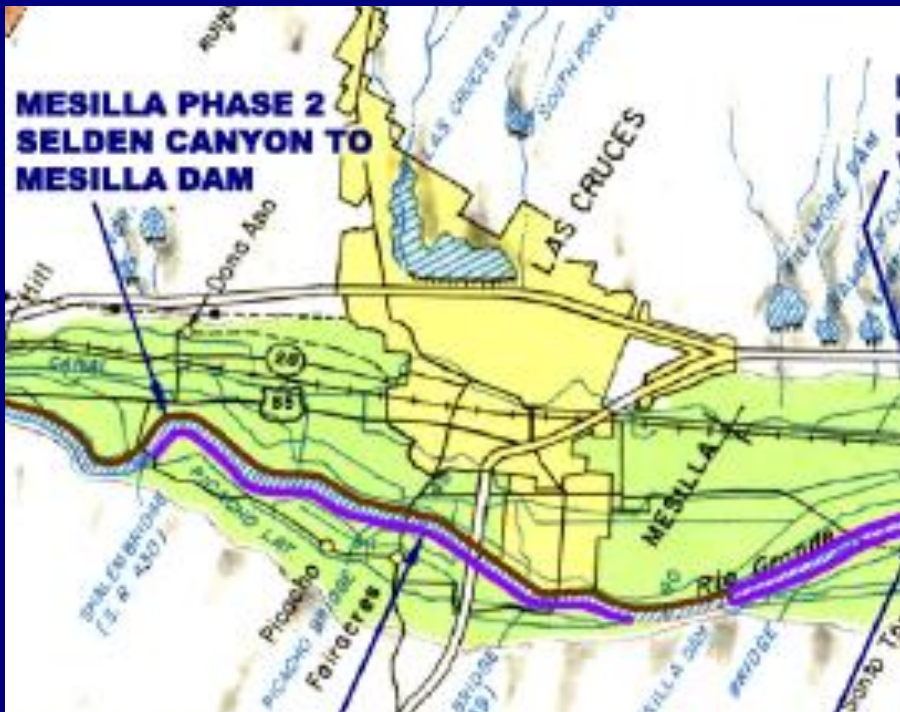
Mesilla Phase 1 – Purple Line
Shalem Colony Bridge to Mesilla Dam
(west levee)
Mesilla Dam to Vado Bridge
(east and west levee)

- 33.4 miles of levee
- \$31.1 million contract to Lakeshore Engineering Services, Inc.
- Notice to Proceed issued January 25, 2010
- Anticipated completion June 2012
- Embankment complete work on one structure remaining



International Boundary and Water Commission United States Section

MESILLA PHASE 2



Mesilla Phase 2 – Brown Line
Leasburg to Mesilla Dam
(east levee)

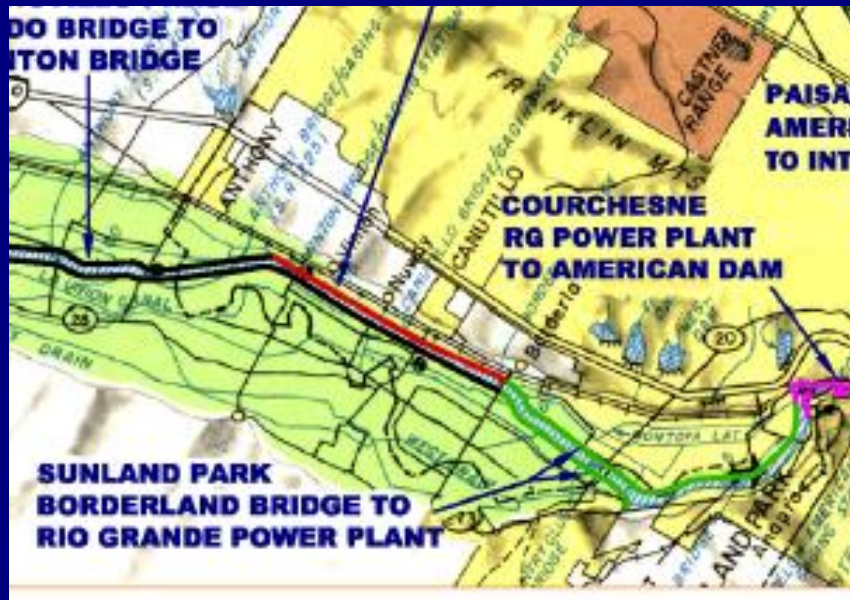
- 19.6 miles of levee
- \$14.8 million contract to Briston Construction LLC
- Notice to Proceed issued September 25, 2010
- Anticipated completion July 2012
- 14.7 miles of embankment complete – 75%



International Boundary and Water Commission

United States Section

SUNLAND PARK



Sunland Park – Green Line
Borderland Bridge To Power Plant
(east and west levees)

- 11.8 miles of levee
- \$9.2 million awarded to Ultimate Concrete LLC
- Notice to Proceed issued September 28, 2010
- Anticipated completion July 2012
- 7.3 miles of embankment complete – 61%



International Boundary and Water Commission United States Section

VADO LEVEE DESIGN



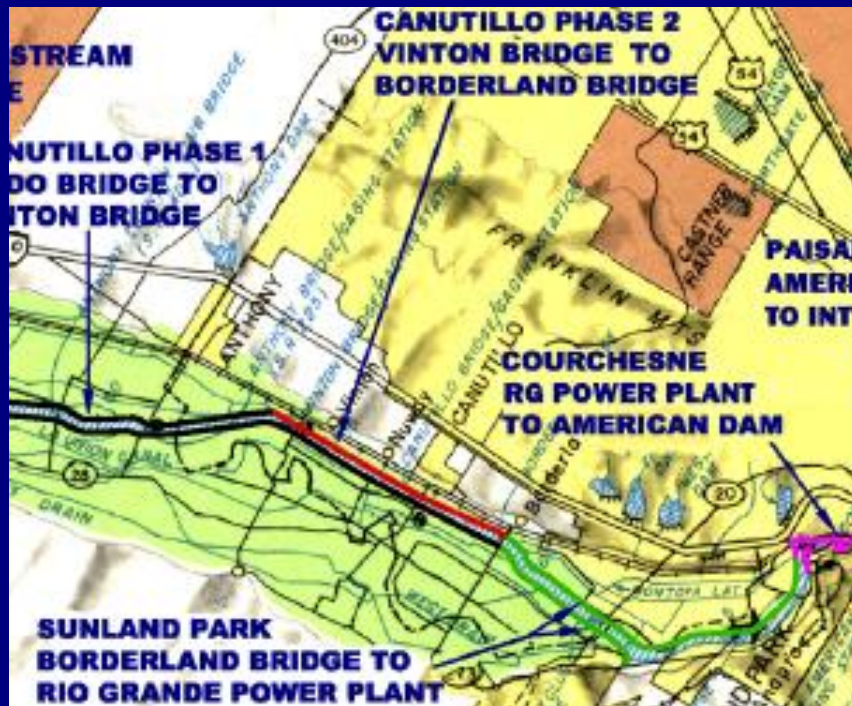
Vado – Orange Line
(east levee)

- Design - 1.1 miles of levee
- \$0.61 million awarded to Tetra Tech, Inc.
- Design complete
- Construction estimated in 2013



International Boundary and Water Commission United States Section

CANUTILLO PHASE 2 DESIGN



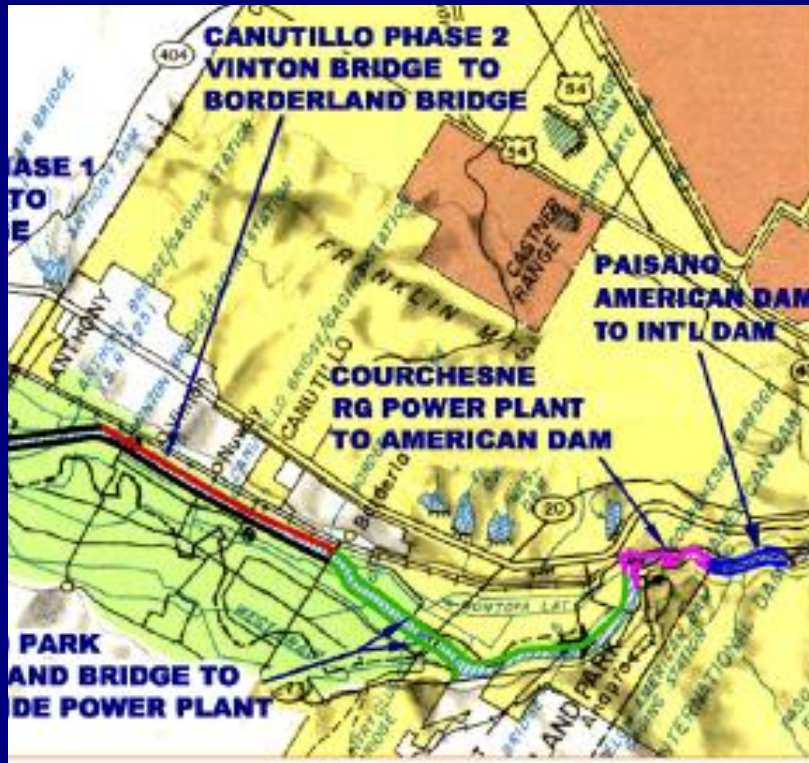
Canutillo Phase 2 – Red Line
Vinton Bridge to Borderland Bridge
(east levee)

- Design - 5.7 miles of levee
- \$1.8 million design contract awarded to URS Group, Inc.
- Notice to Proceed issued on June 17, 2010
- Anticipated completion April 2012
- 90% design complete
- Construction estimated in 2014 through 2017



International Boundary and Water Commission United States Section

COURCHESNE & NEMEXAS REACH DESIGNS



Courchesne – Pink Line
(east levee)

- Design - 3.8 miles of levee
- \$1.2 million design contract awarded to URS Group, Inc.
- Notice to Proceed issued September 17, 2010
- Anticipated completion March 2011
- 90% design complete
- Construction estimated in 2018 through 2020



International Boundary and Water Commission

United States Section

Engineering Services Division

Construction Branch

4171 N. Mesa, Ste C-100

El Paso, TX 79902

(915) 832-4759

Andrea Glover, PE

(915) 832-4747