

**Channel Maintenance Alternatives and
Sediment-transport Studies for the
Rio Grande Canalization Project:
Final Report**

APPENDIX D

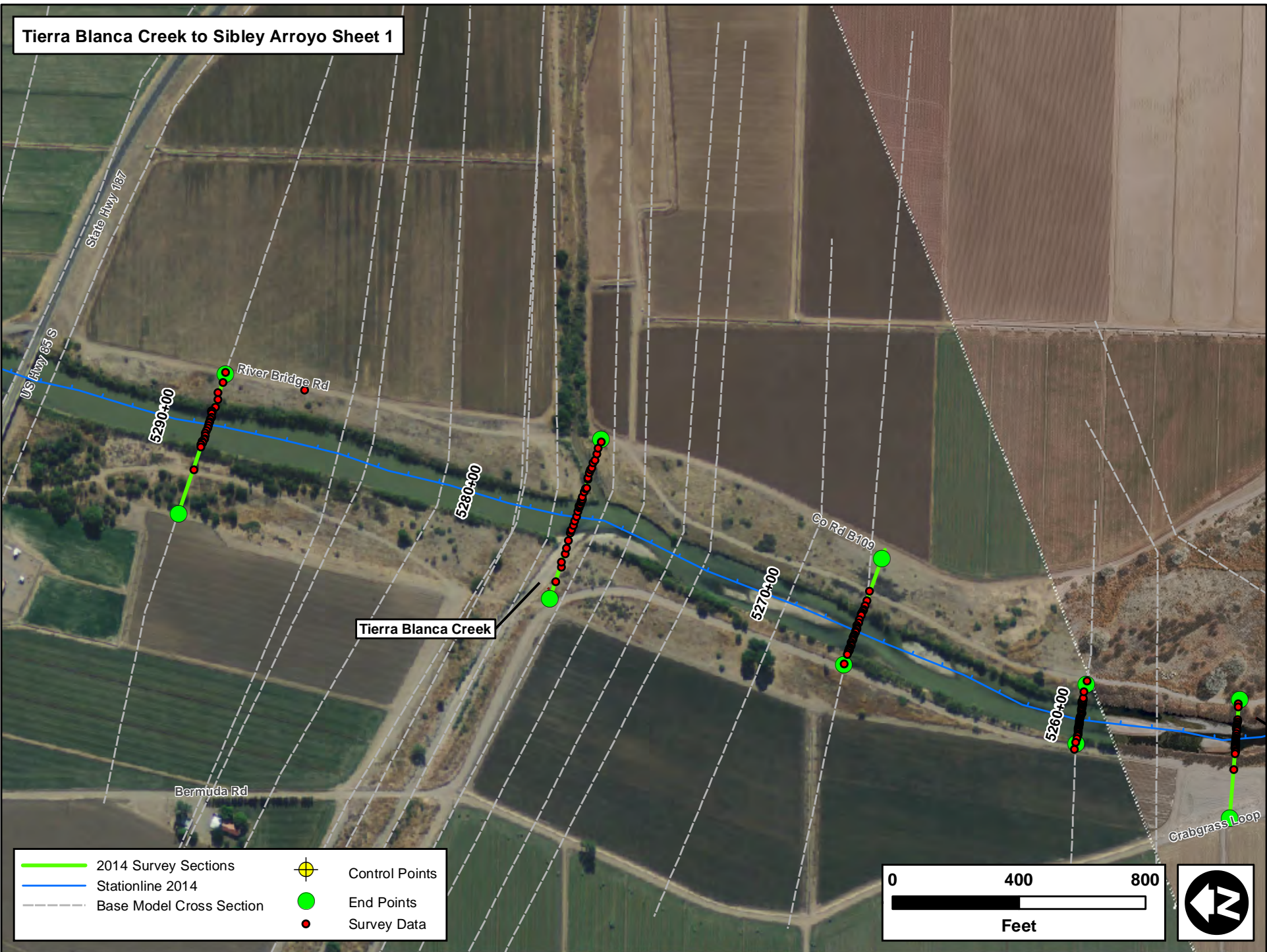
Mapping Showing the Survey Point Data

October 20, 2015

Contract No. IBM09D0006

Order No. IBM14T0016

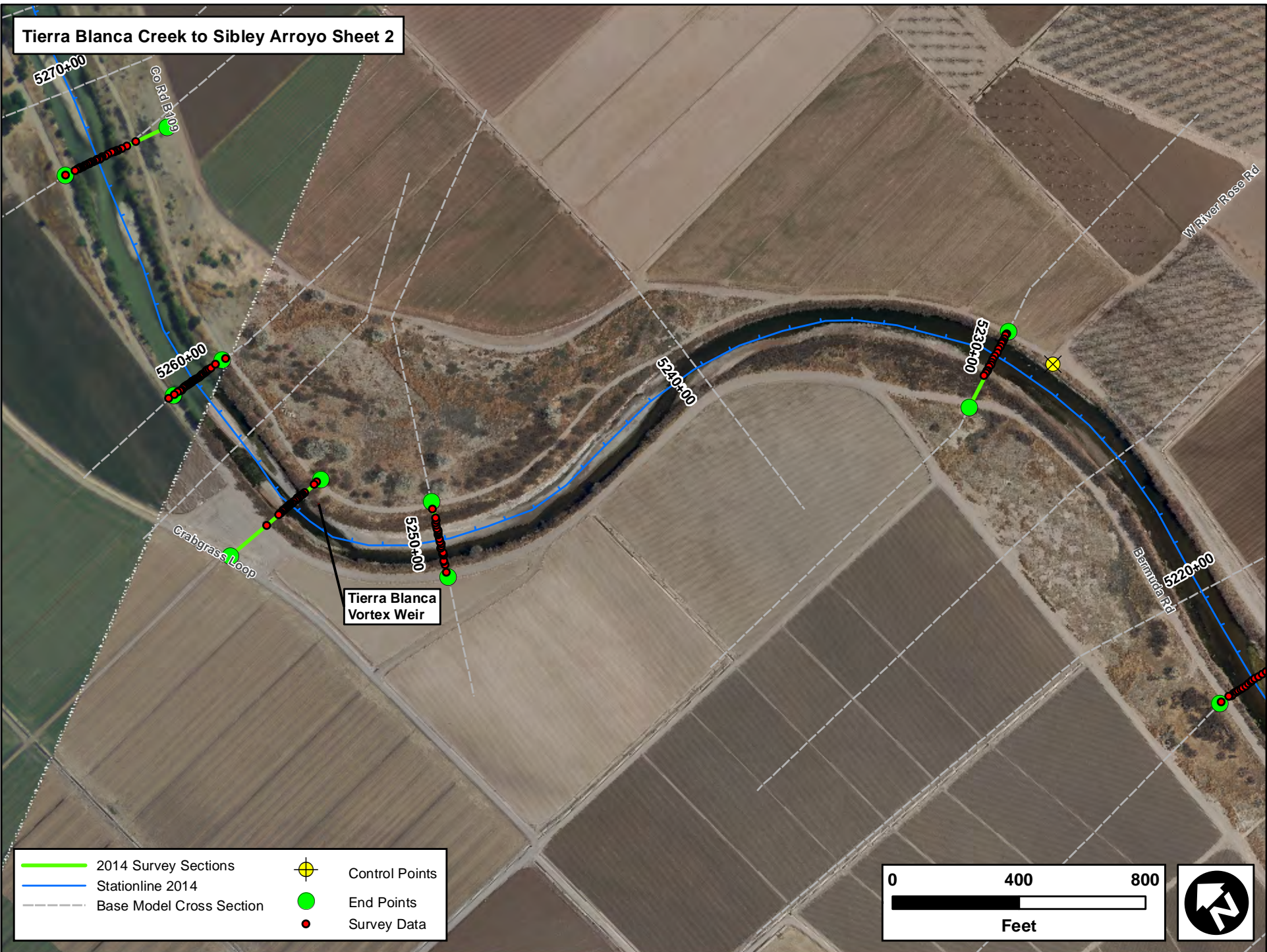
Tierra Blanca Creek to Sibley Arroyo Sheet 1









- 2014 Survey Sections
- Stationline 2014
- Base Model Cross Section
- Control Points
- End Points
- Survey Data



Tierra Blanca Creek to Sibley Arroyo Sheet 2



- | | |
|--|--|
|  2014 Survey Sections |  Control Points |
|  Stationline 2014 |  End Points |
|  Base Model Cross Section |  Survey Data |



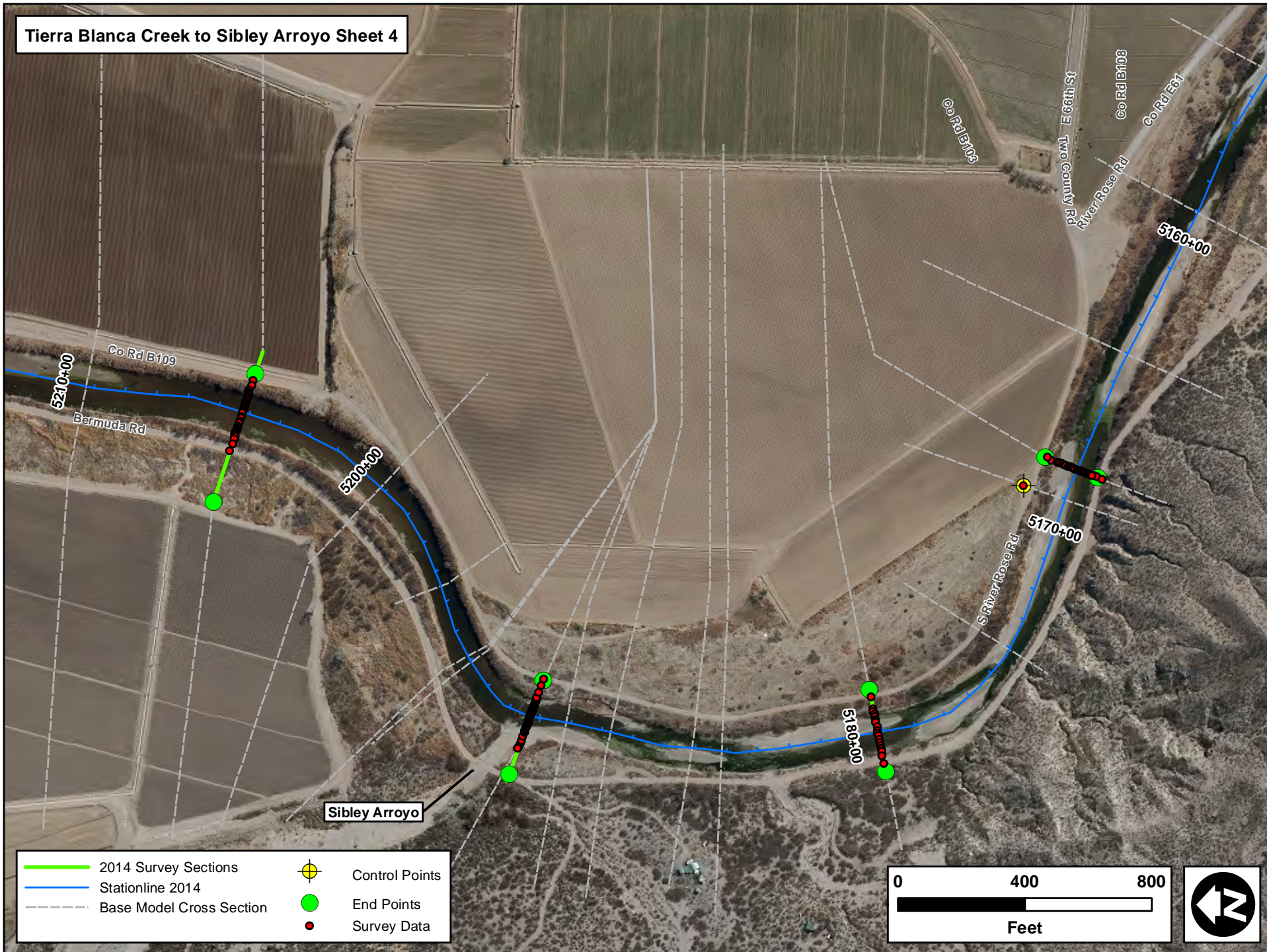
Tierra Blanca Creek to Sibley Arroyo Sheet 3



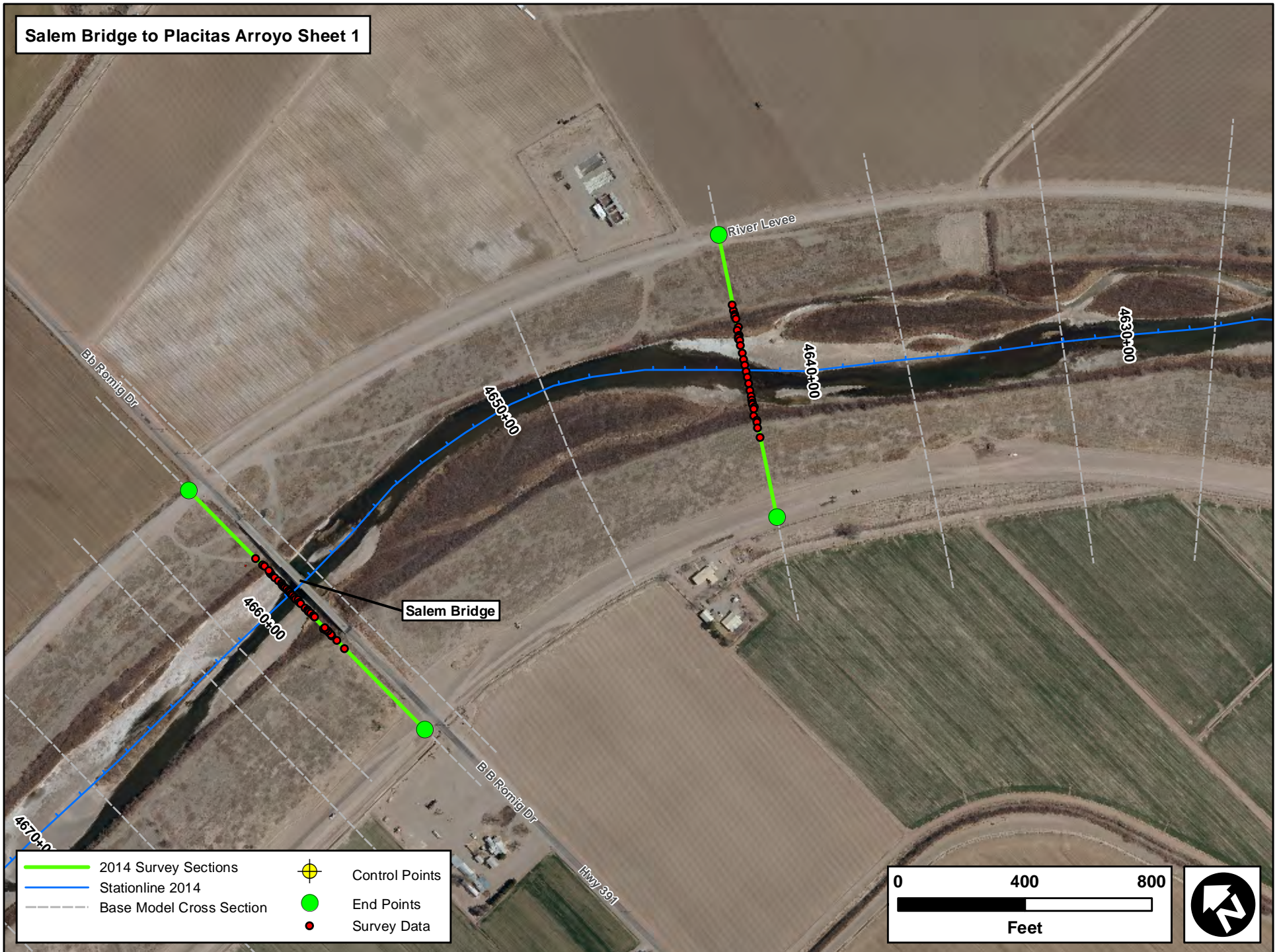
- 2014 Survey Sections
- Stationline 2014
- Base Model Cross Section
- Control Points
- End Points
- Survey Data



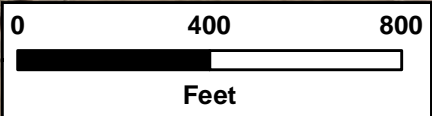
Tierra Blanca Creek to Sibley Arroyo Sheet 4



Salem Bridge to Placitas Arroyo Sheet 1



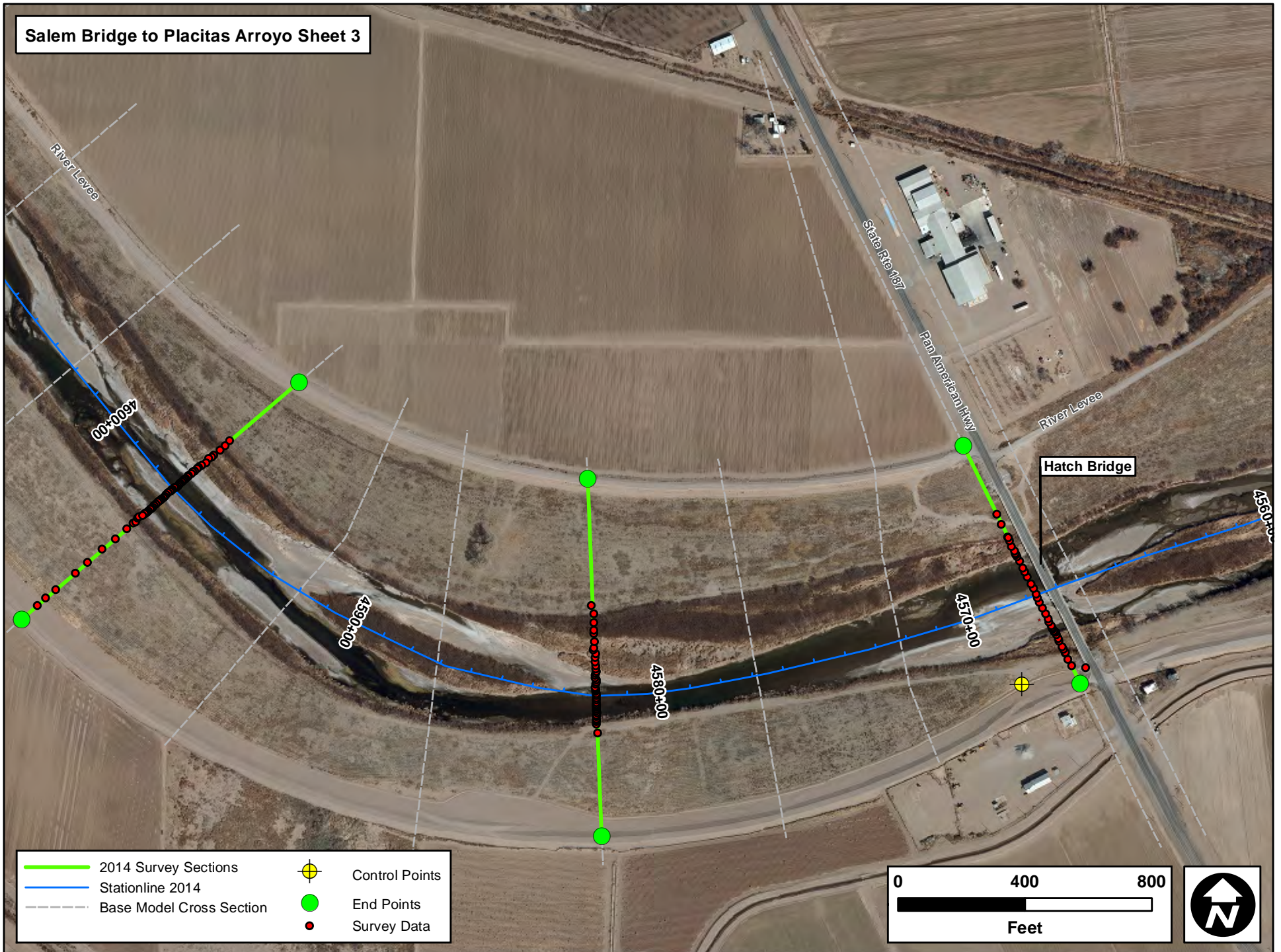
- 2014 Survey Sections
- Stationline 2014
- Base Model Cross Section
- Control Points
- End Points
- Survey Data



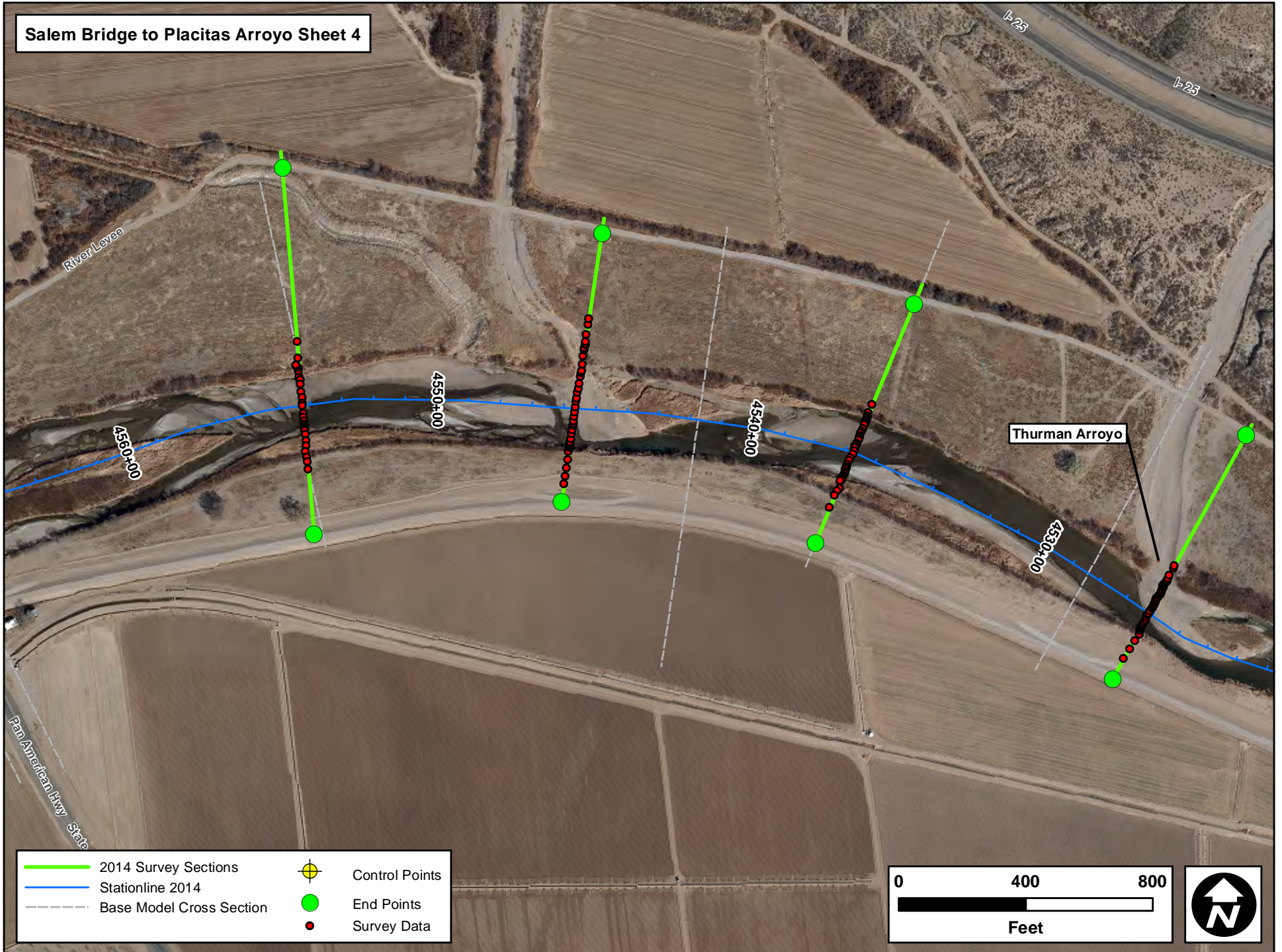
Salem Bridge to Placitas Arroyo Sheet 2



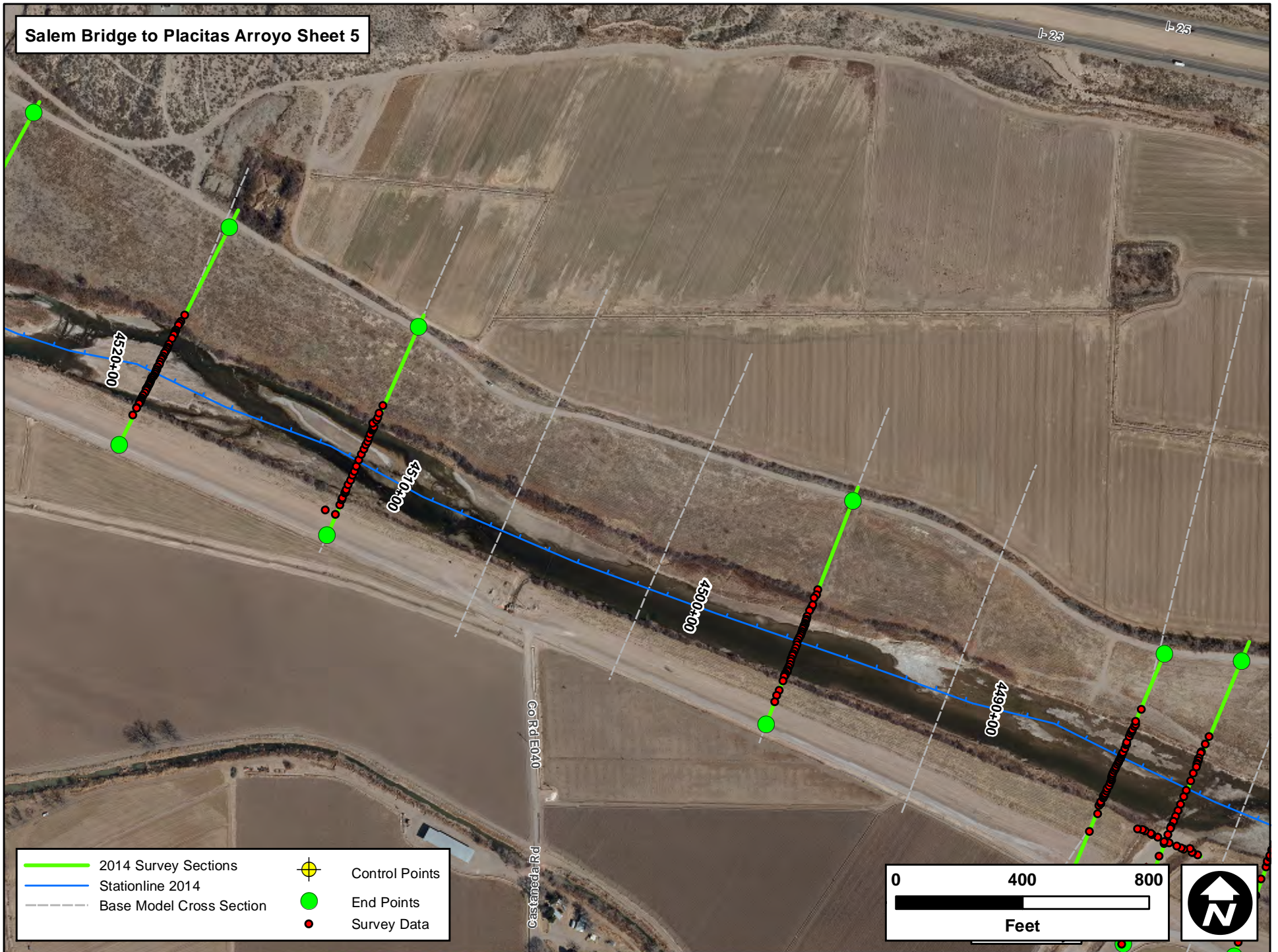
Salem Bridge to Placitas Arroyo Sheet 3



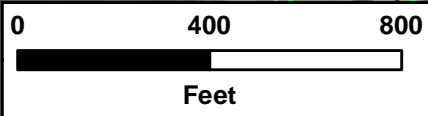
Salem Bridge to Placitas Arroyo Sheet 4



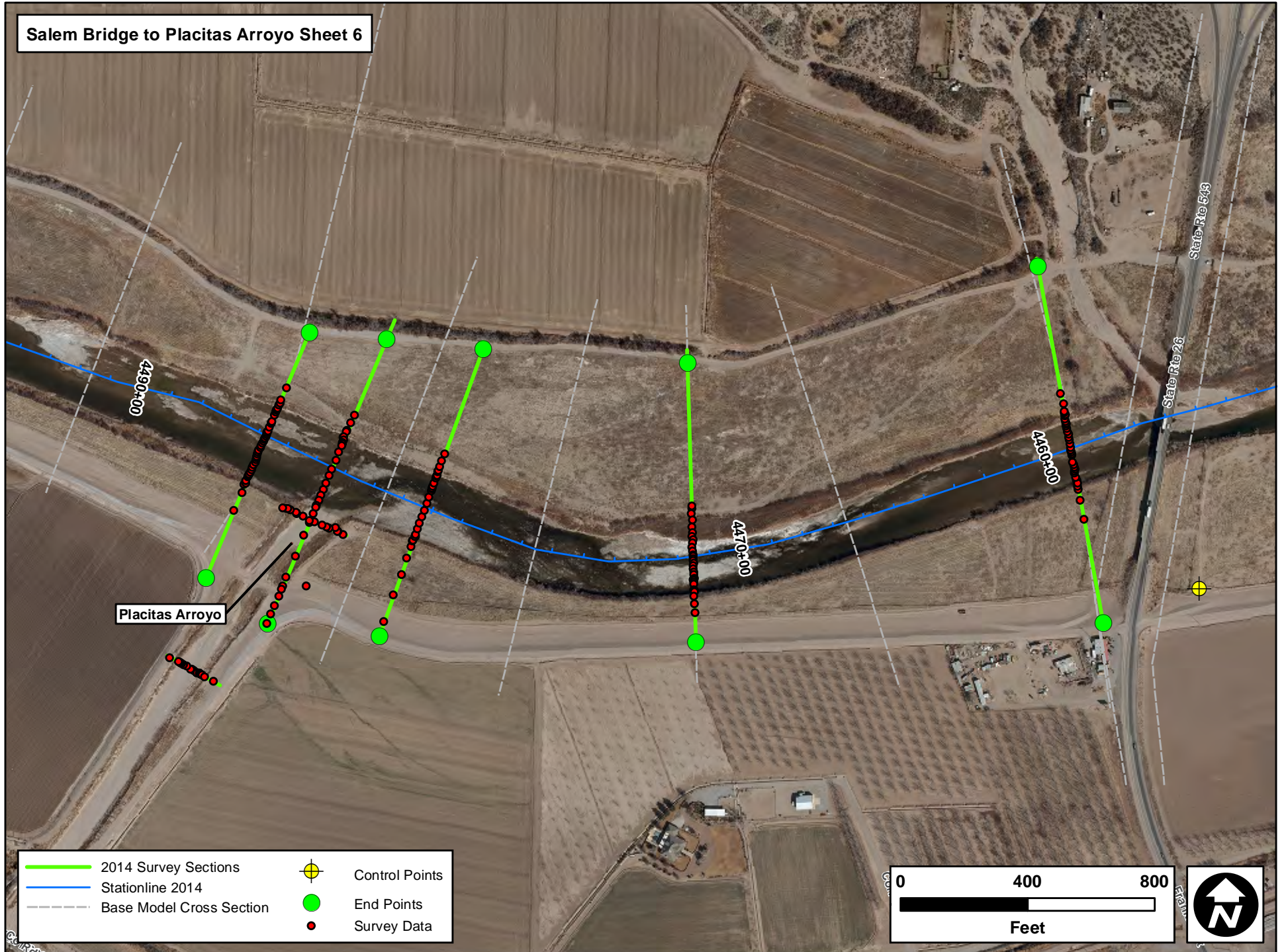
Salem Bridge to Placitas Arroyo Sheet 5



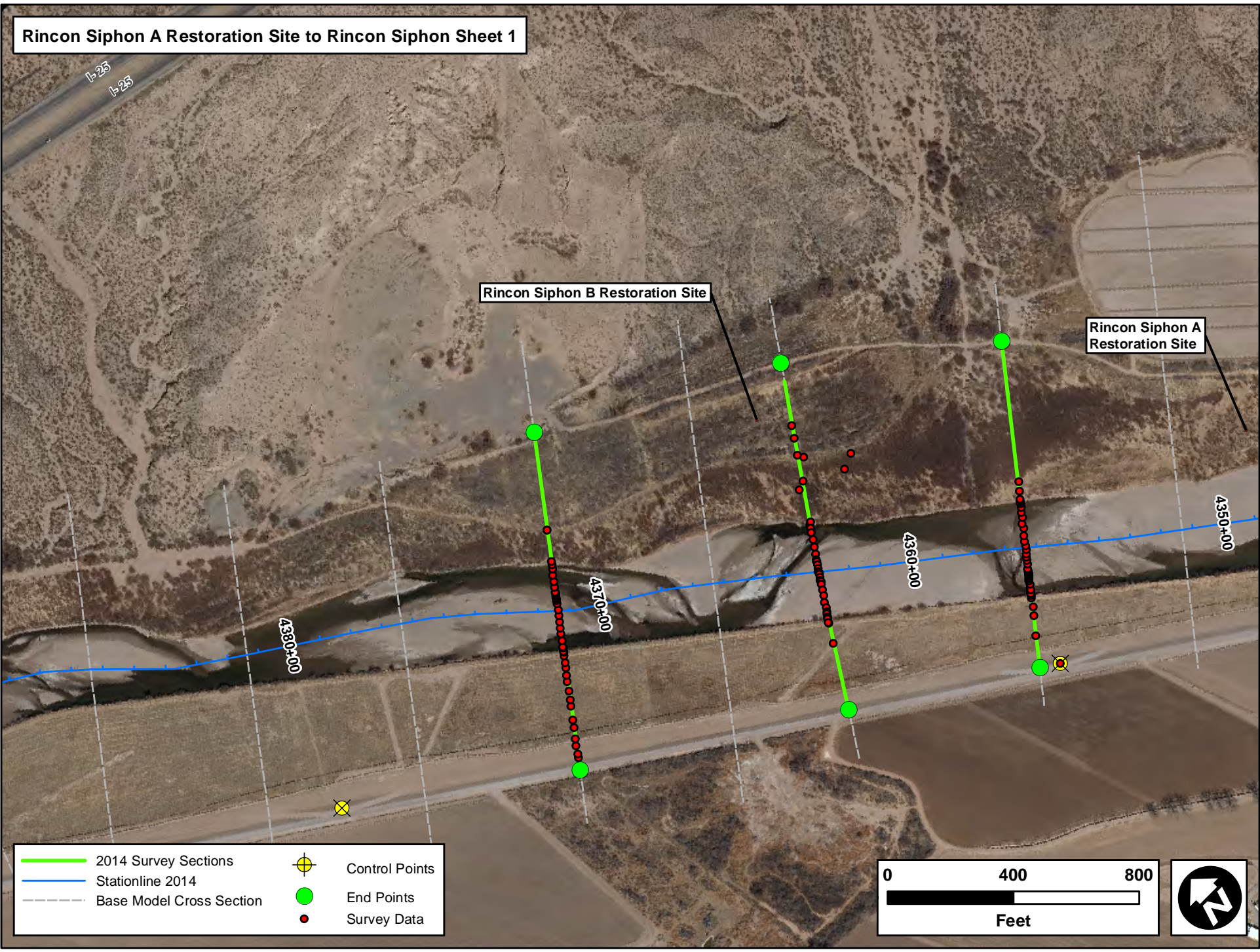
- 2014 Survey Sections
- Stationline 2014
- Base Model Cross Section
- Control Points
- End Points
- Survey Data



Salem Bridge to Placitas Arroyo Sheet 6



Rincon Siphon A Restoration Site to Rincon Siphon Sheet 1



Rincon Siphon B Restoration Site

Rincon Siphon A Restoration Site

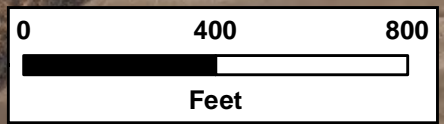
4380+00

4370+00

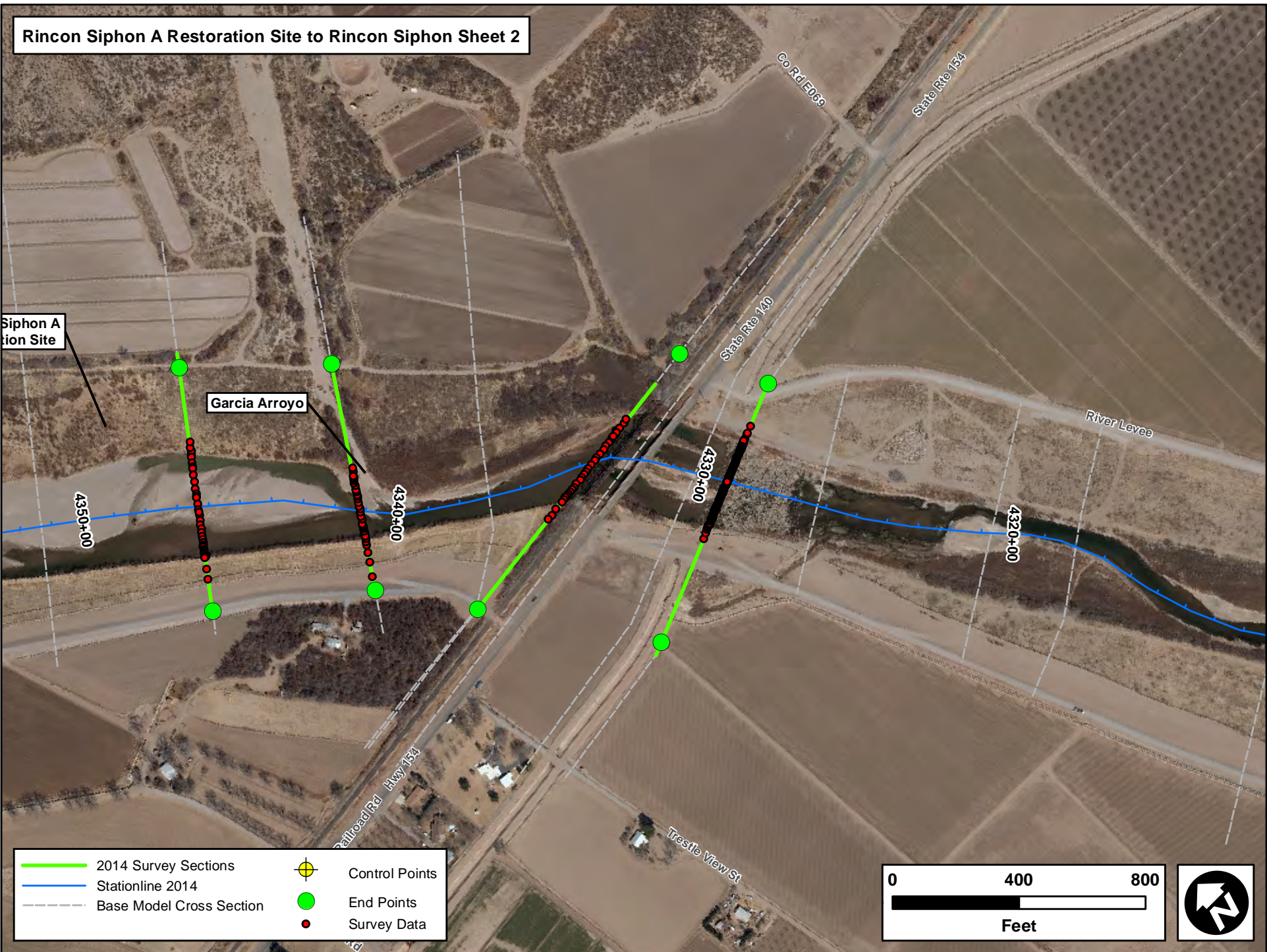
4360+00

4350+00

- 2014 Survey Sections
- Stationline 2014
- Base Model Cross Section
- Control Points
- End Points
- Survey Data



Rincon Siphon A Restoration Site to Rincon Siphon Sheet 2



Siphon A
tion Site







Garcia Arroyo

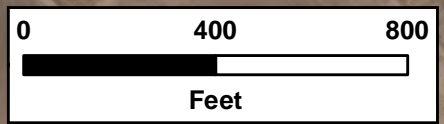
4350+00

4340+00

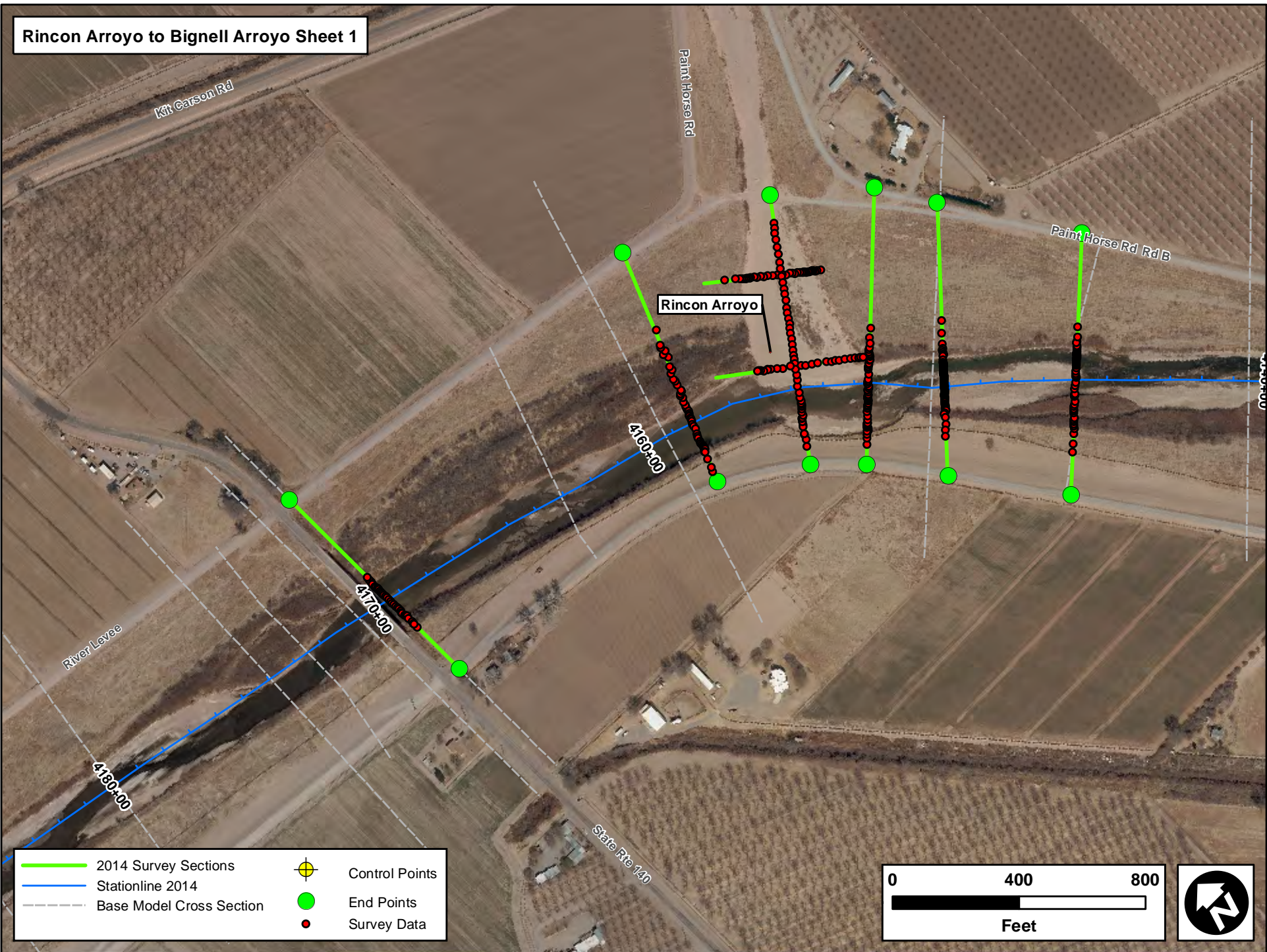
4330+00

4320+00

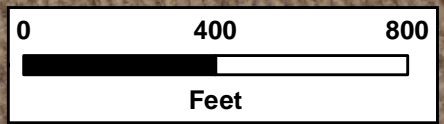
- | | | | |
|---|--------------------------|---|----------------|
|  | 2014 Survey Sections |  | Control Points |
|  | Stationline 2014 |  | End Points |
|  | Base Model Cross Section |  | Survey Data |



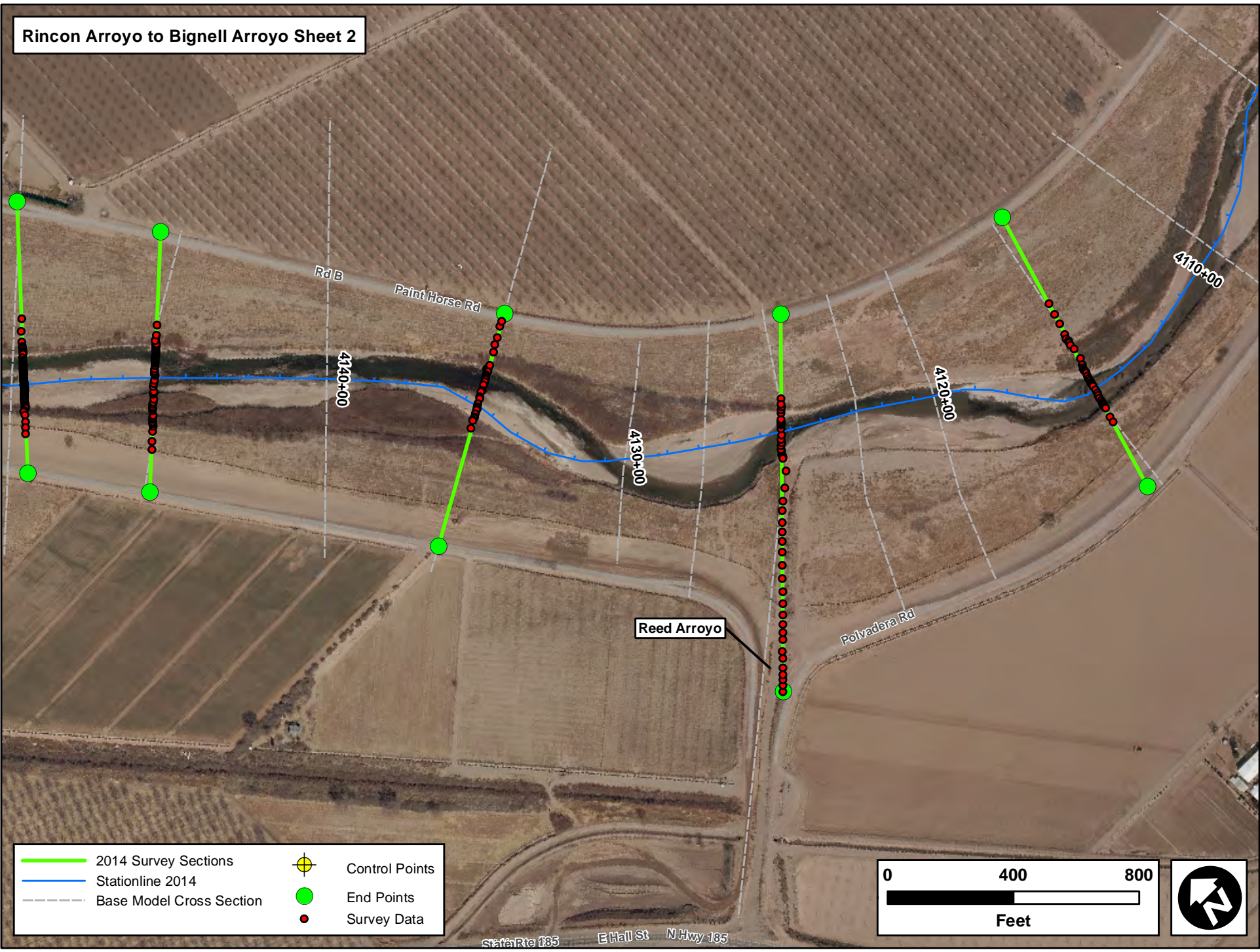
Rincon Arroyo to Bignell Arroyo Sheet 1



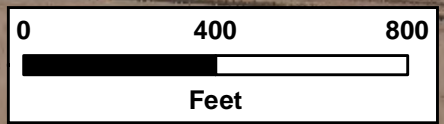
- 2014 Survey Sections
- Stationline 2014
- Base Model Cross Section
- Control Points
- End Points
- Survey Data



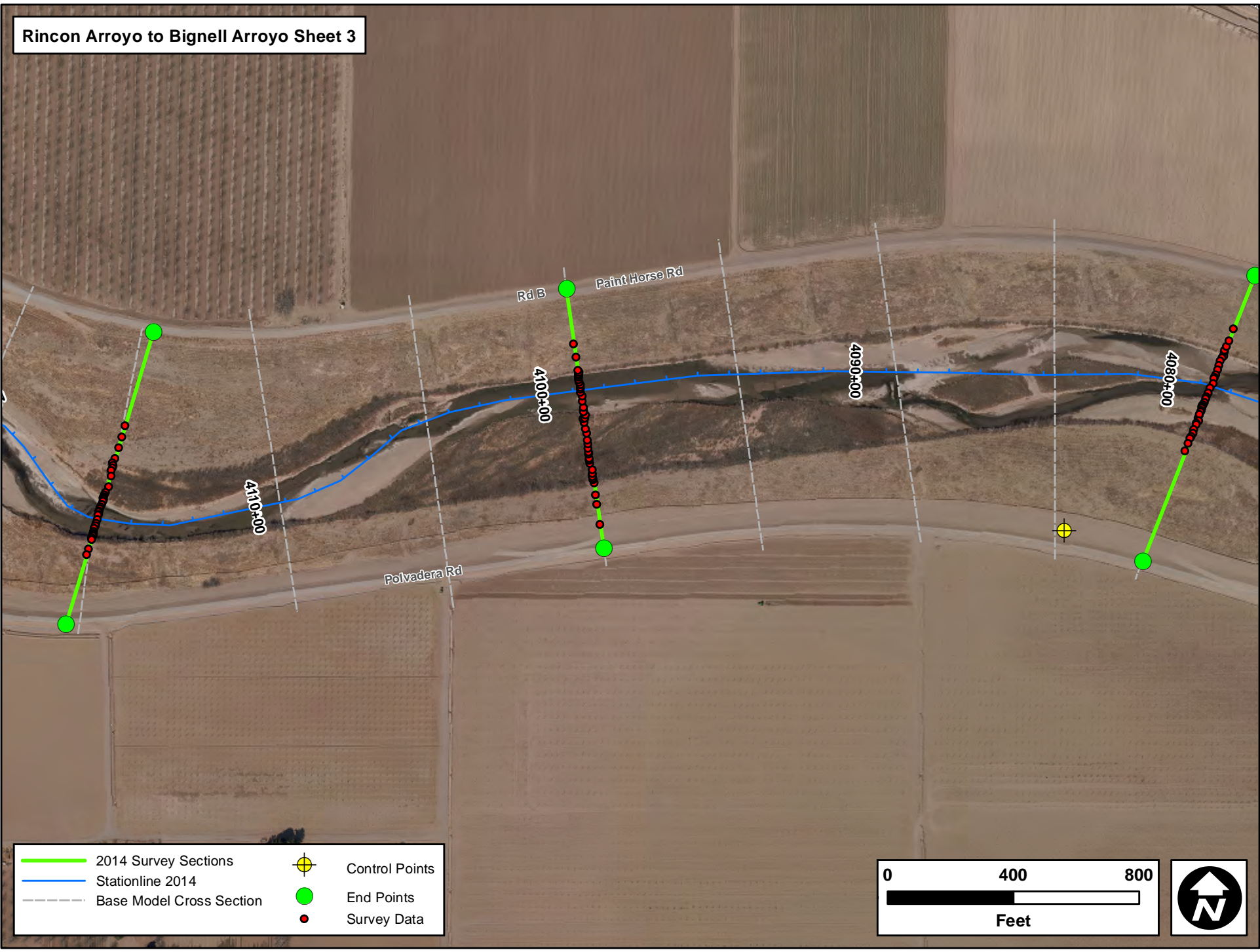
Rincon Arroyo to Bignell Arroyo Sheet 2



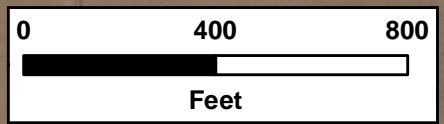
- 2014 Survey Sections
- Stationline 2014
- Base Model Cross Section
- Control Points
- End Points
- Survey Data



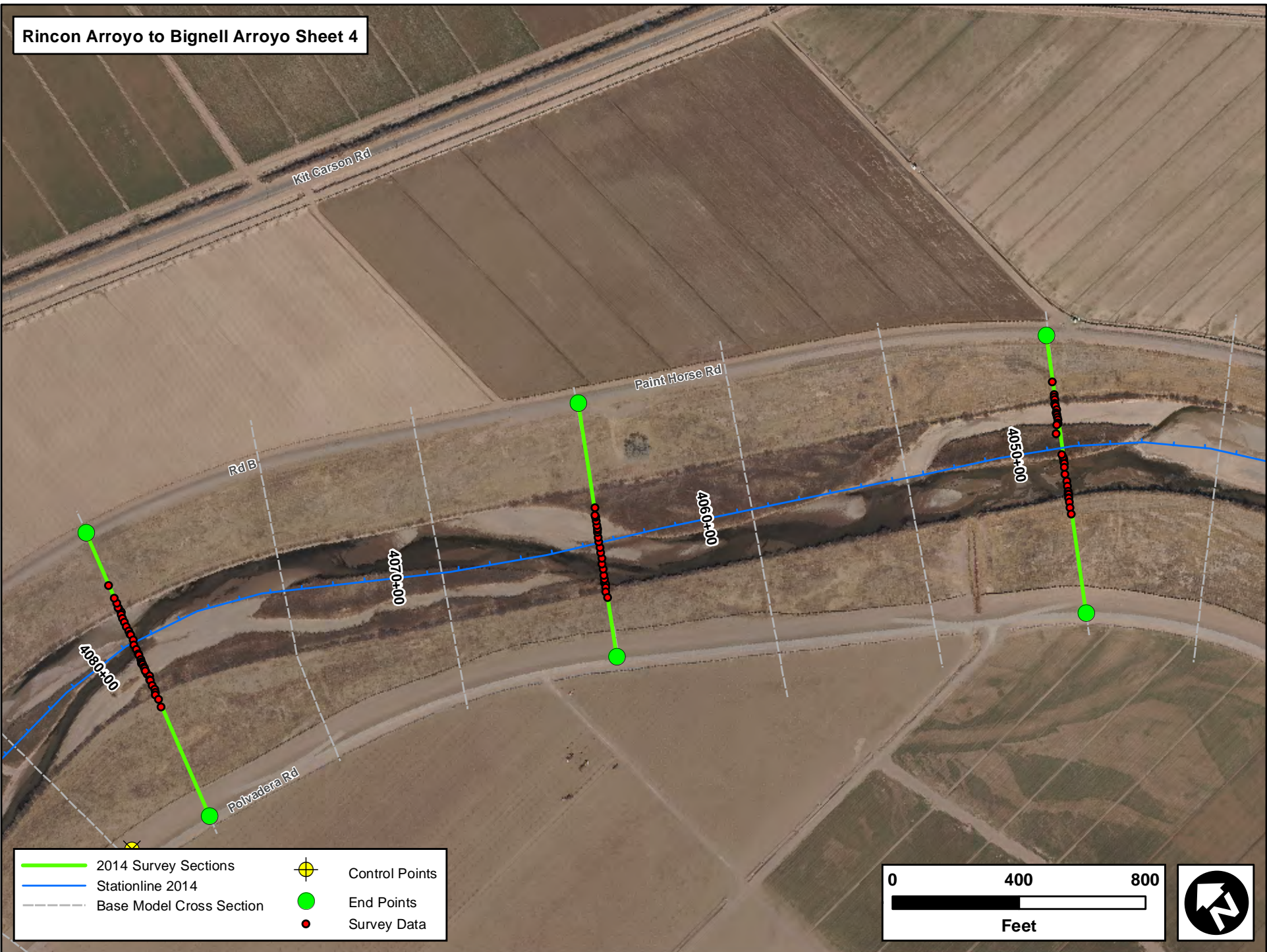
Rincon Arroyo to Bignell Arroyo Sheet 3



- 2014 Survey Sections
- Stationline 2014
- Base Model Cross Section
- Control Points
- End Points
- Survey Data



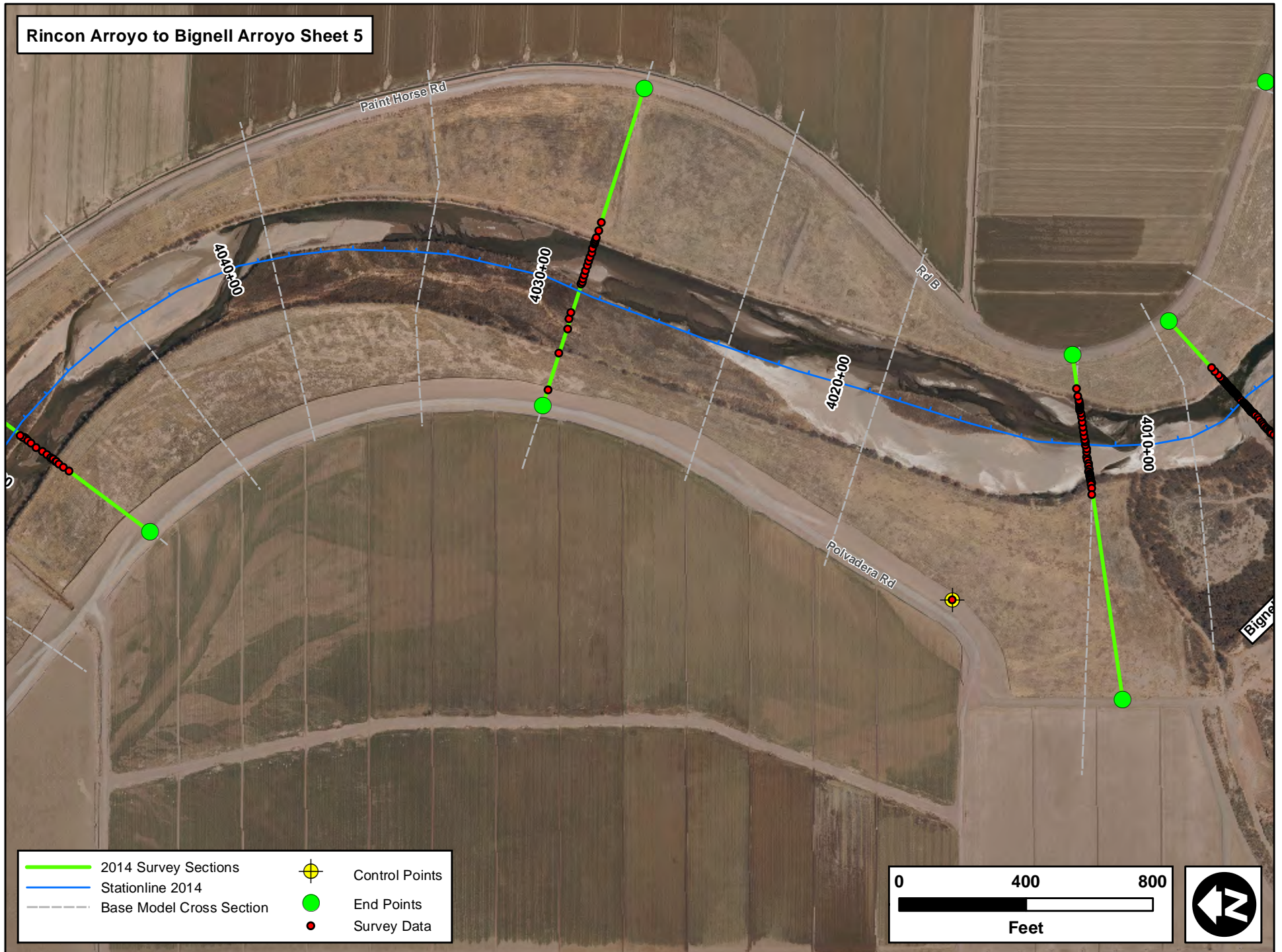
Rincon Arroyo to Bignell Arroyo Sheet 4



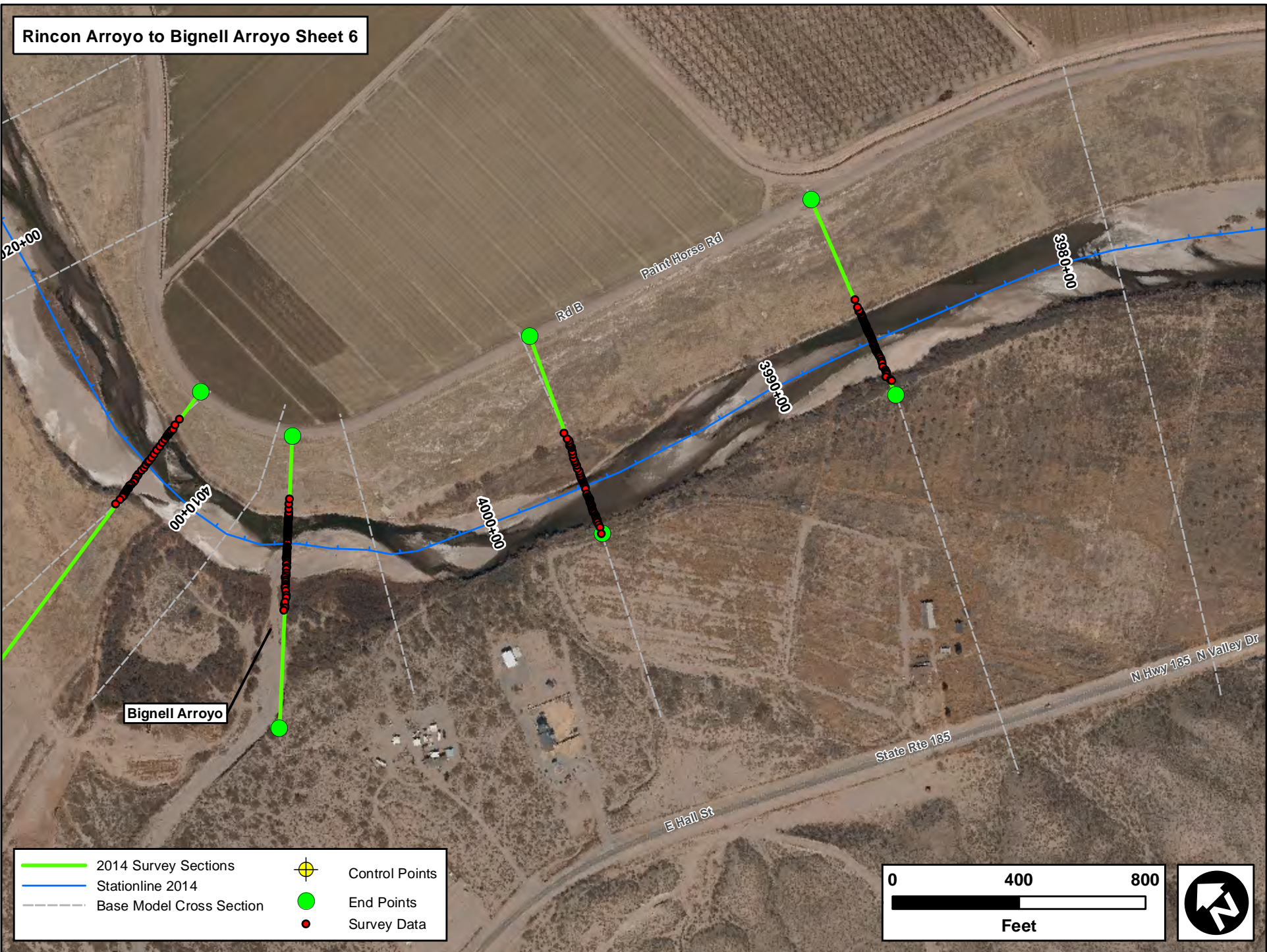
- 2014 Survey Sections
- Stationline 2014
- Base Model Cross Section
- Control Points
- End Points
- Survey Data



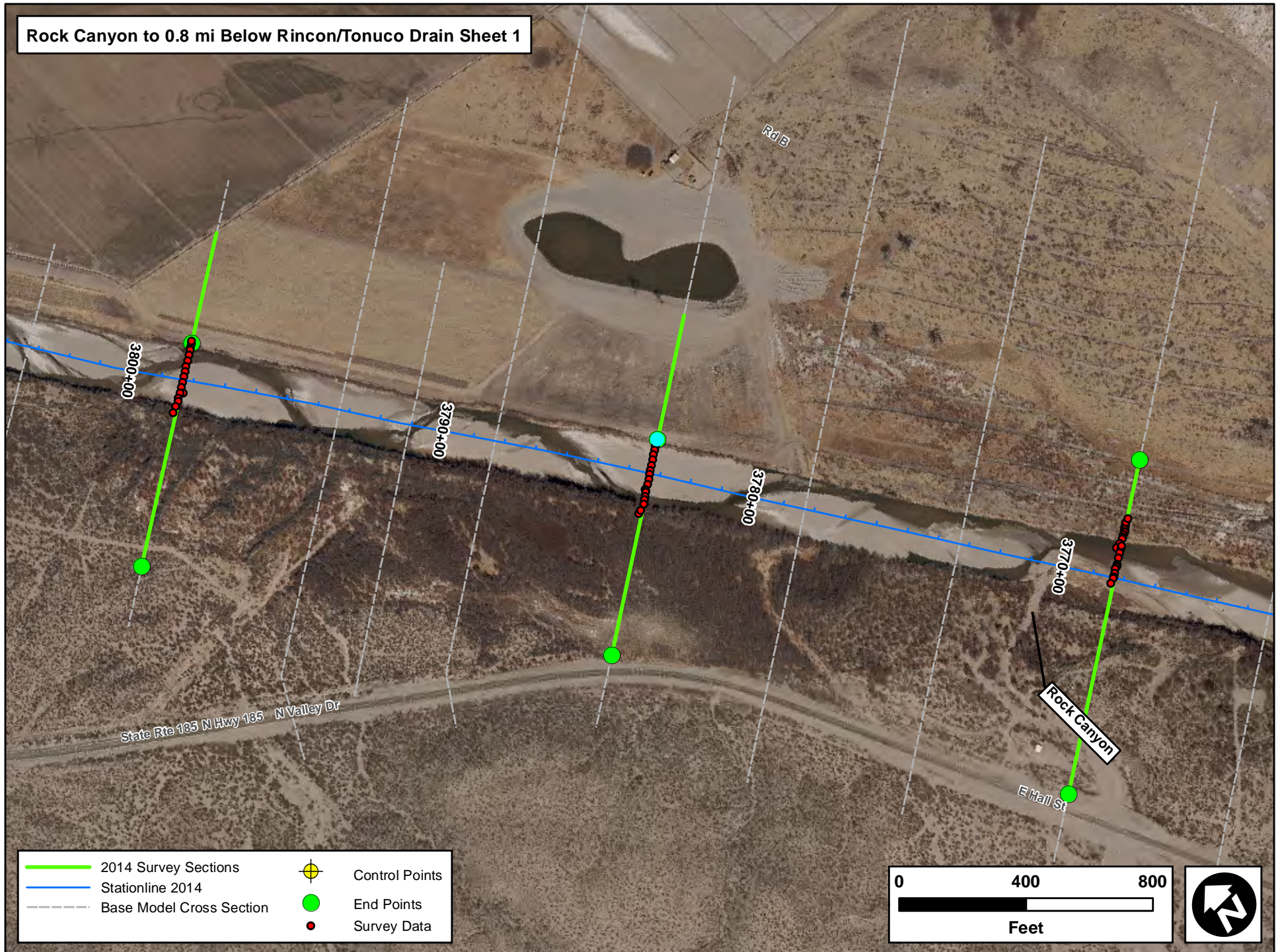
Rincon Arroyo to Bignell Arroyo Sheet 5



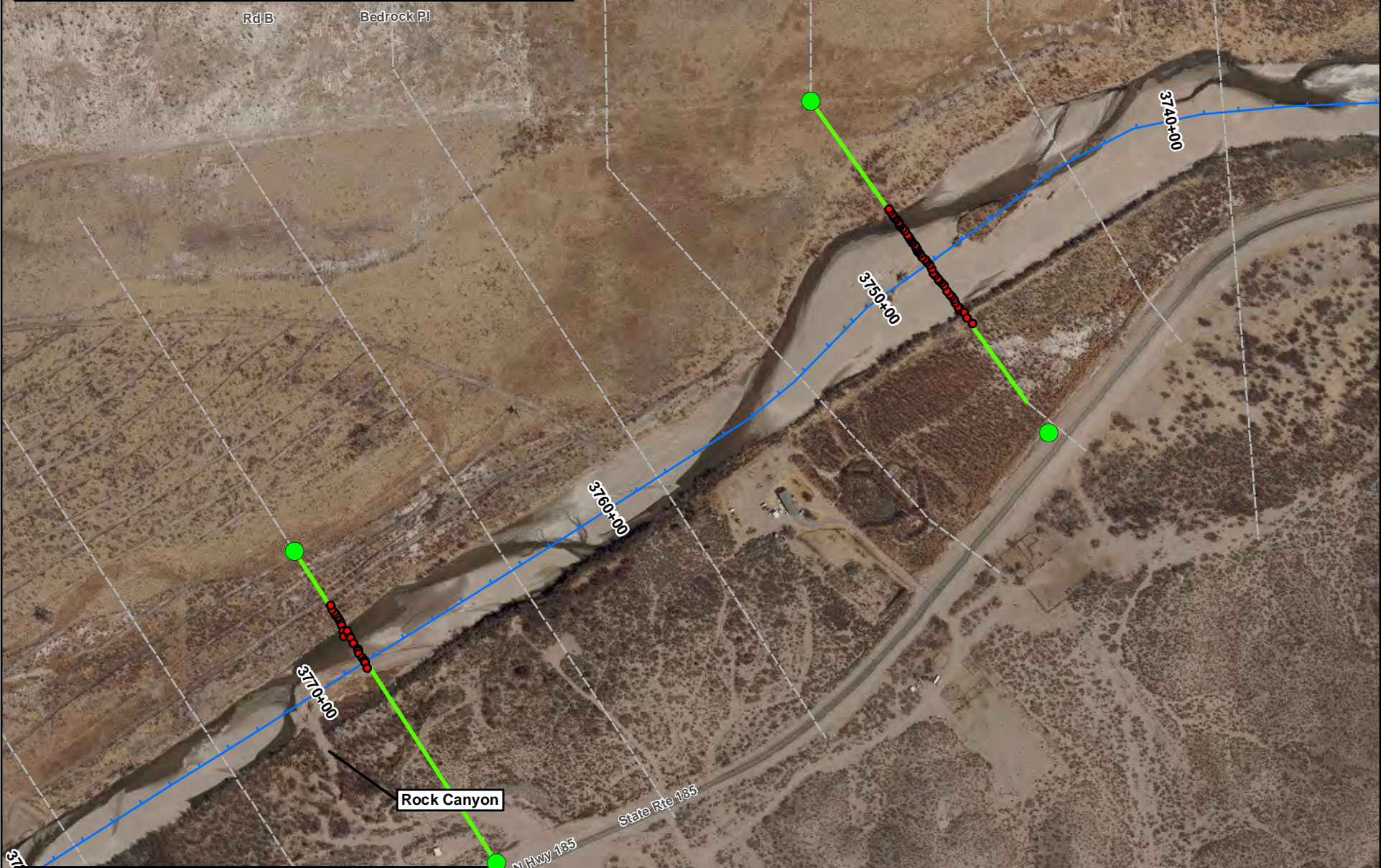
Rincon Arroyo to Bignell Arroyo Sheet 6



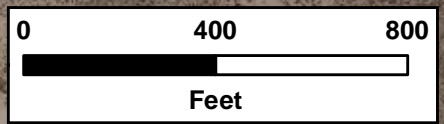
Rock Canyon to 0.8 mi Below Rincon/Tonuco Drain Sheet 1



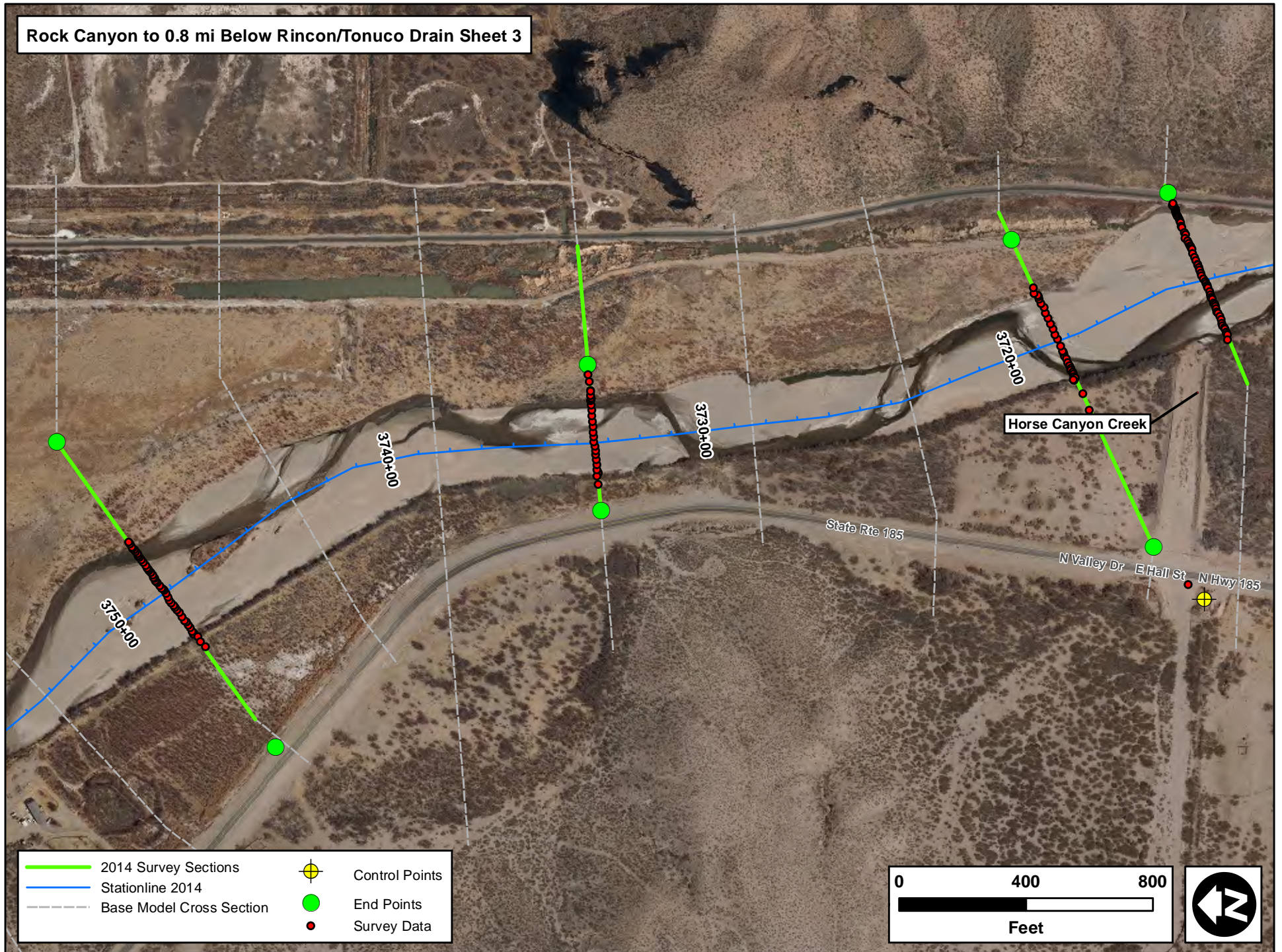
Rock Canyon to 0.8 mi Below Rincon/Tonuco Drain Sheet 2



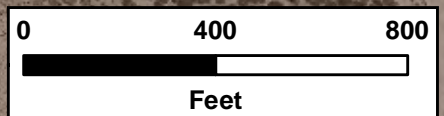
- 2014 Survey Sections
- Stationline 2014
- Base Model Cross Section
- Control Points
- End Points
- Survey Data



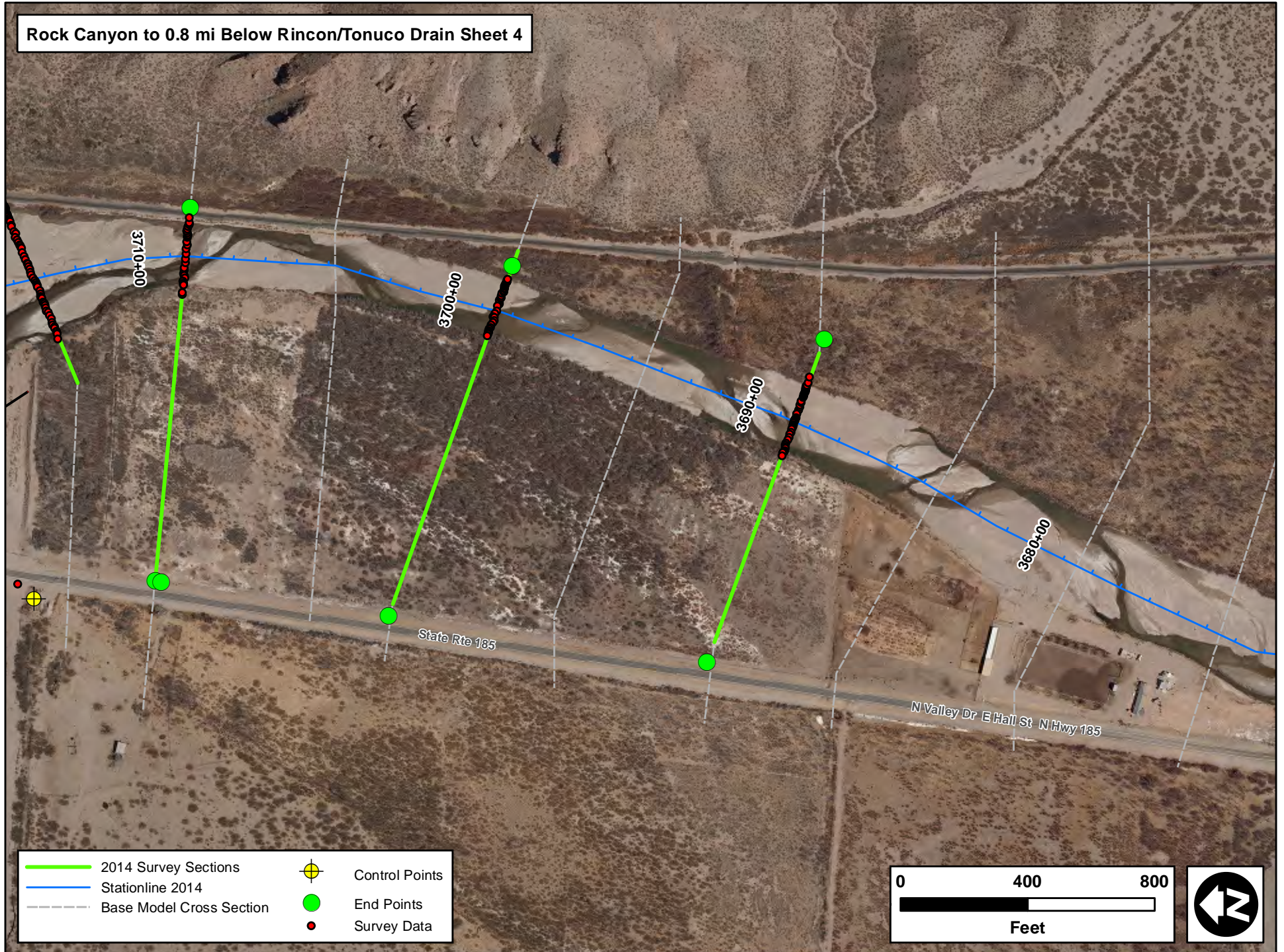
Rock Canyon to 0.8 mi Below Rincon/Tonuco Drain Sheet 3



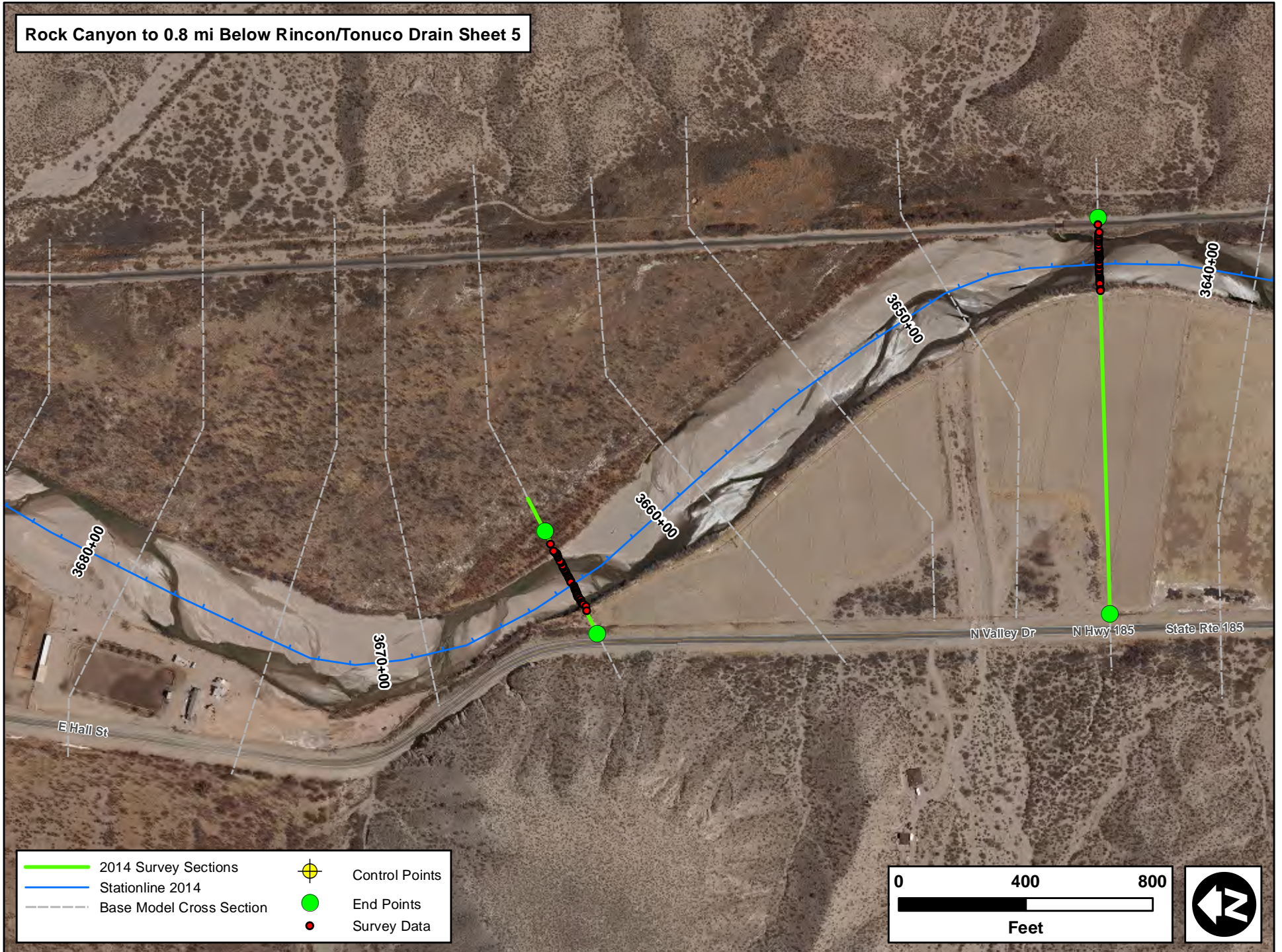
- 2014 Survey Sections
- Stationline 2014
- Base Model Cross Section
- Control Points
- End Points
- Survey Data









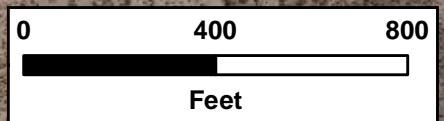
Rock Canyon to 0.8 mi Below Rincon/Tonuco Drain Sheet 4



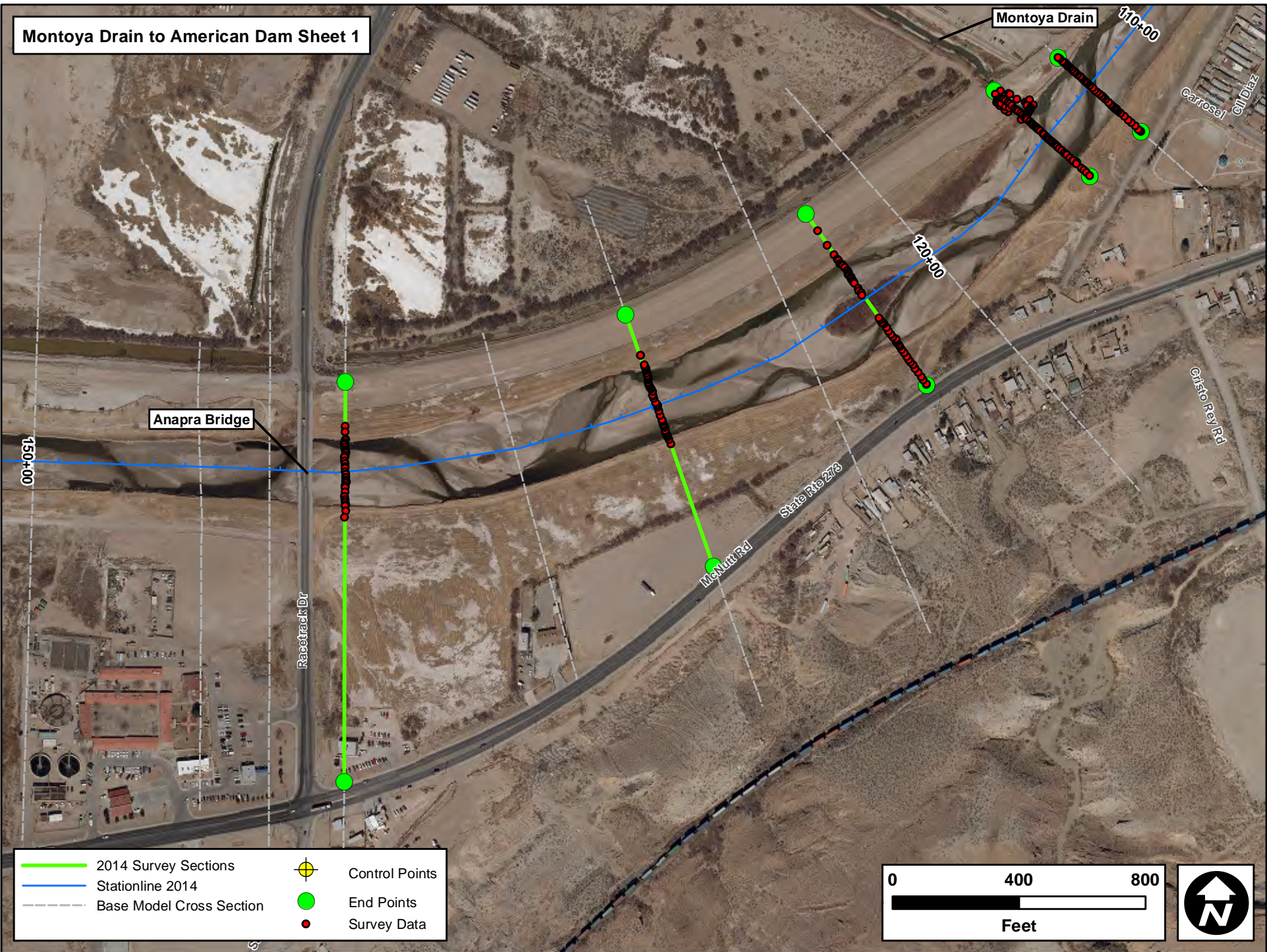
Rock Canyon to 0.8 mi Below Rincon/Tonuco Drain Sheet 5



- | | | | |
|---|--------------------------|---|----------------|
|  | 2014 Survey Sections |  | Control Points |
|  | Stationline 2014 |  | End Points |
|  | Base Model Cross Section |  | Survey Data |



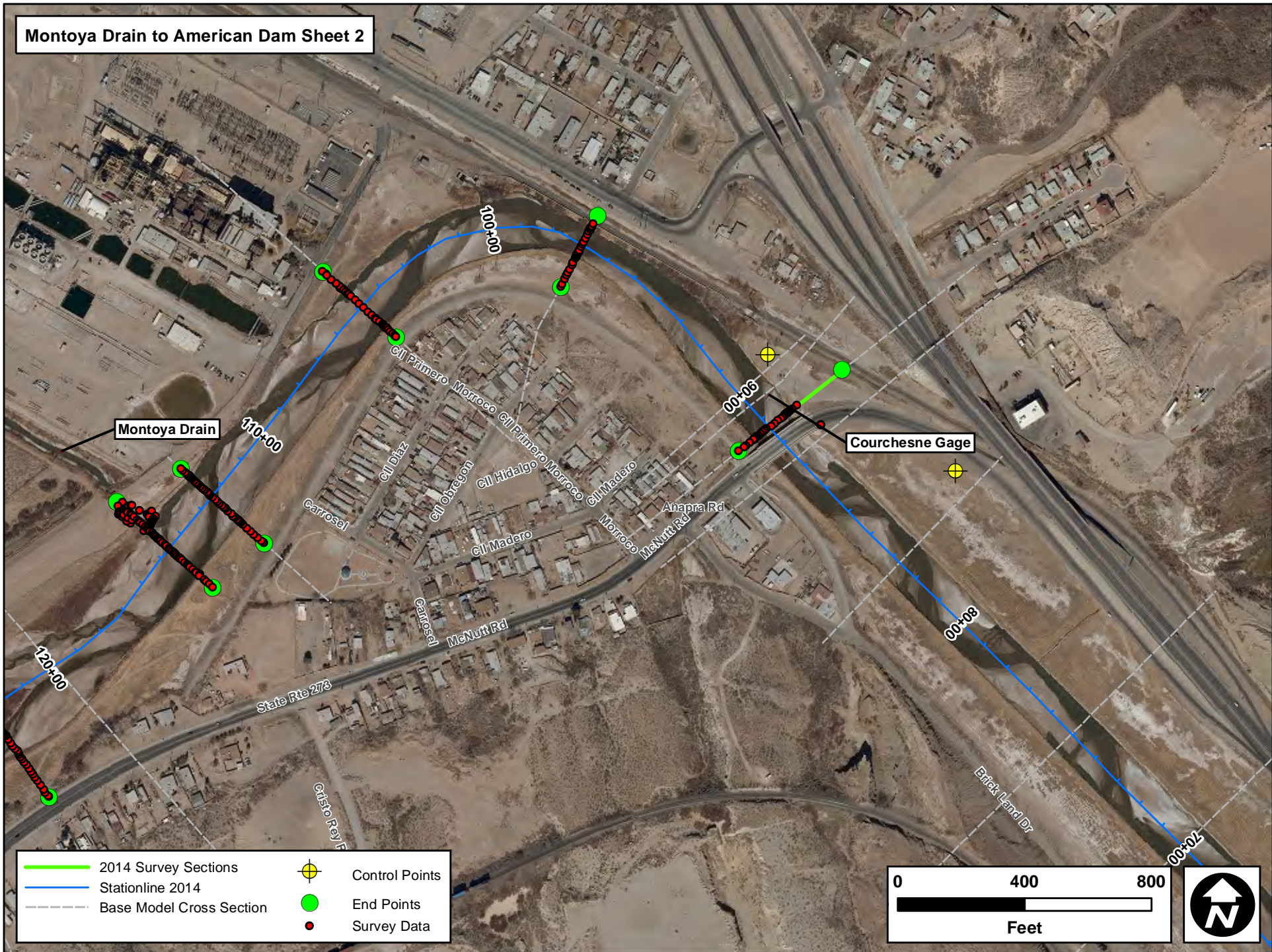
Montoya Drain to American Dam Sheet 1



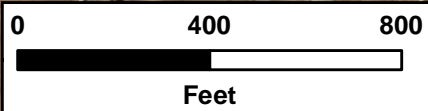
- 2014 Survey Sections
- Stationline 2014
- Base Model Cross Section
- Control Points
- End Points
- Survey Data



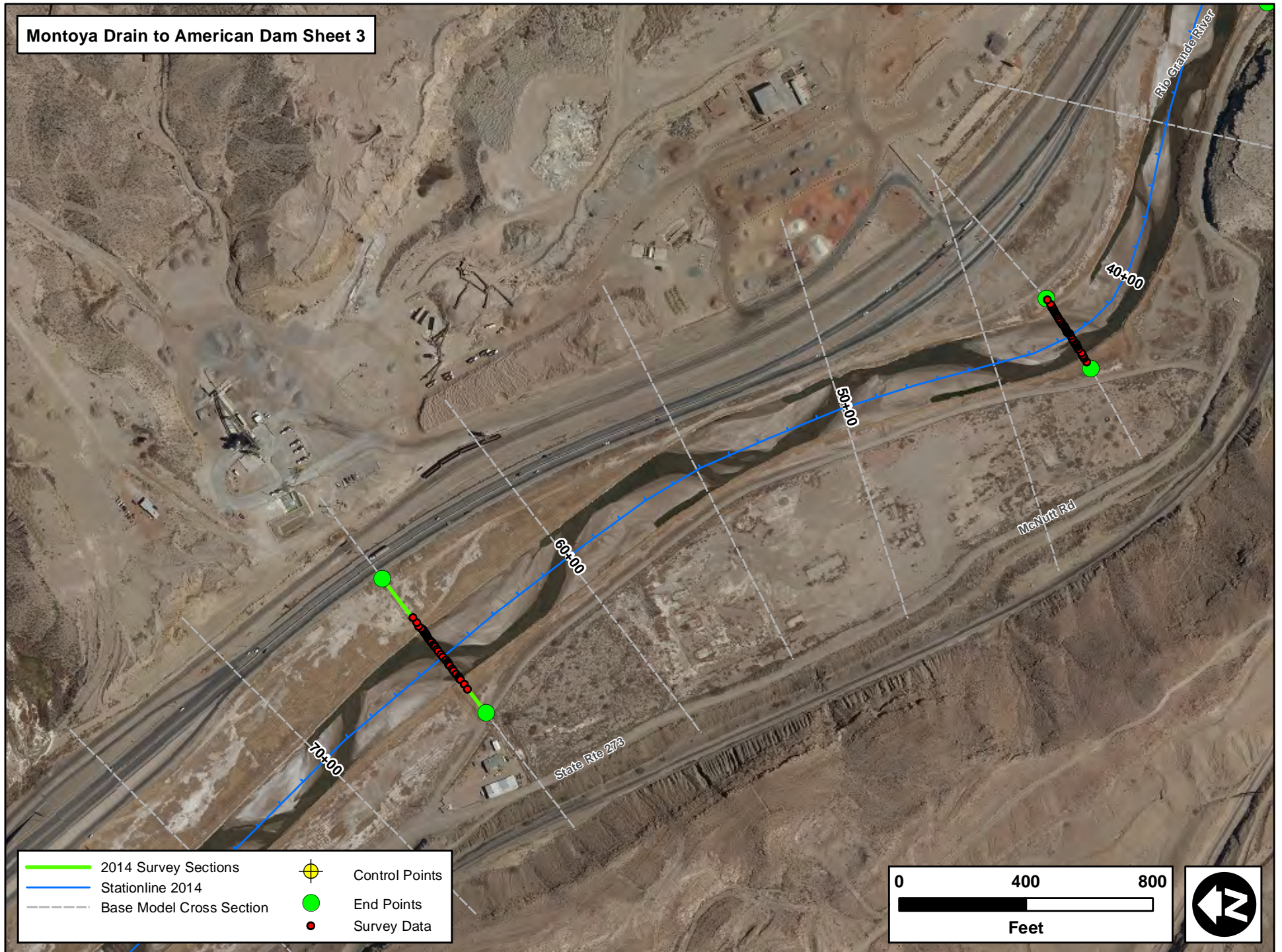
Montoya Drain to American Dam Sheet 2



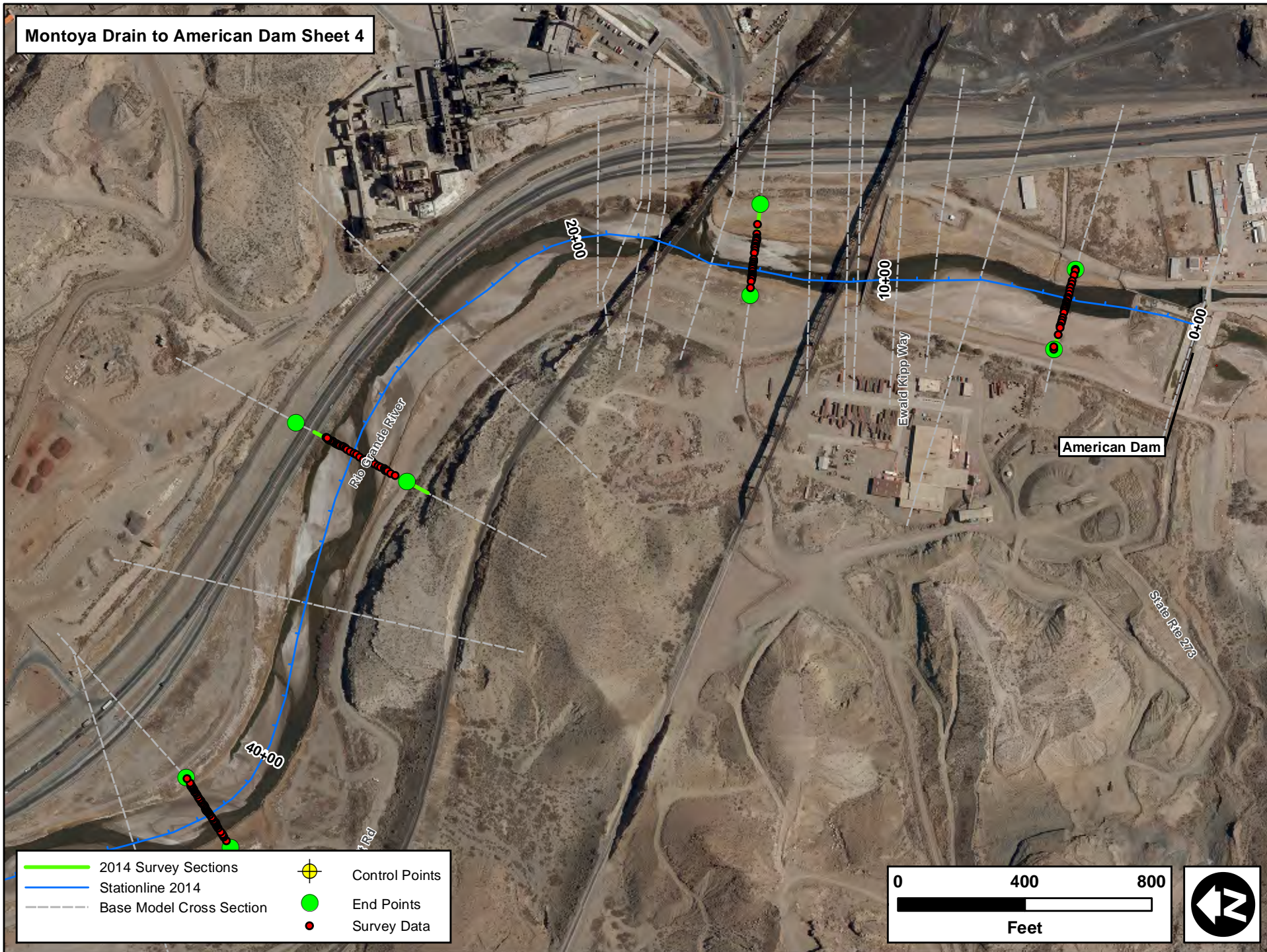
- 2014 Survey Sections
- Stationline 2014
- Base Model Cross Section
- Control Points
- End Points
- Survey Data



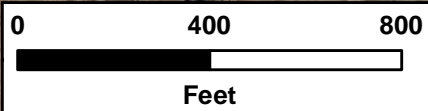
Montoya Drain to American Dam Sheet 3



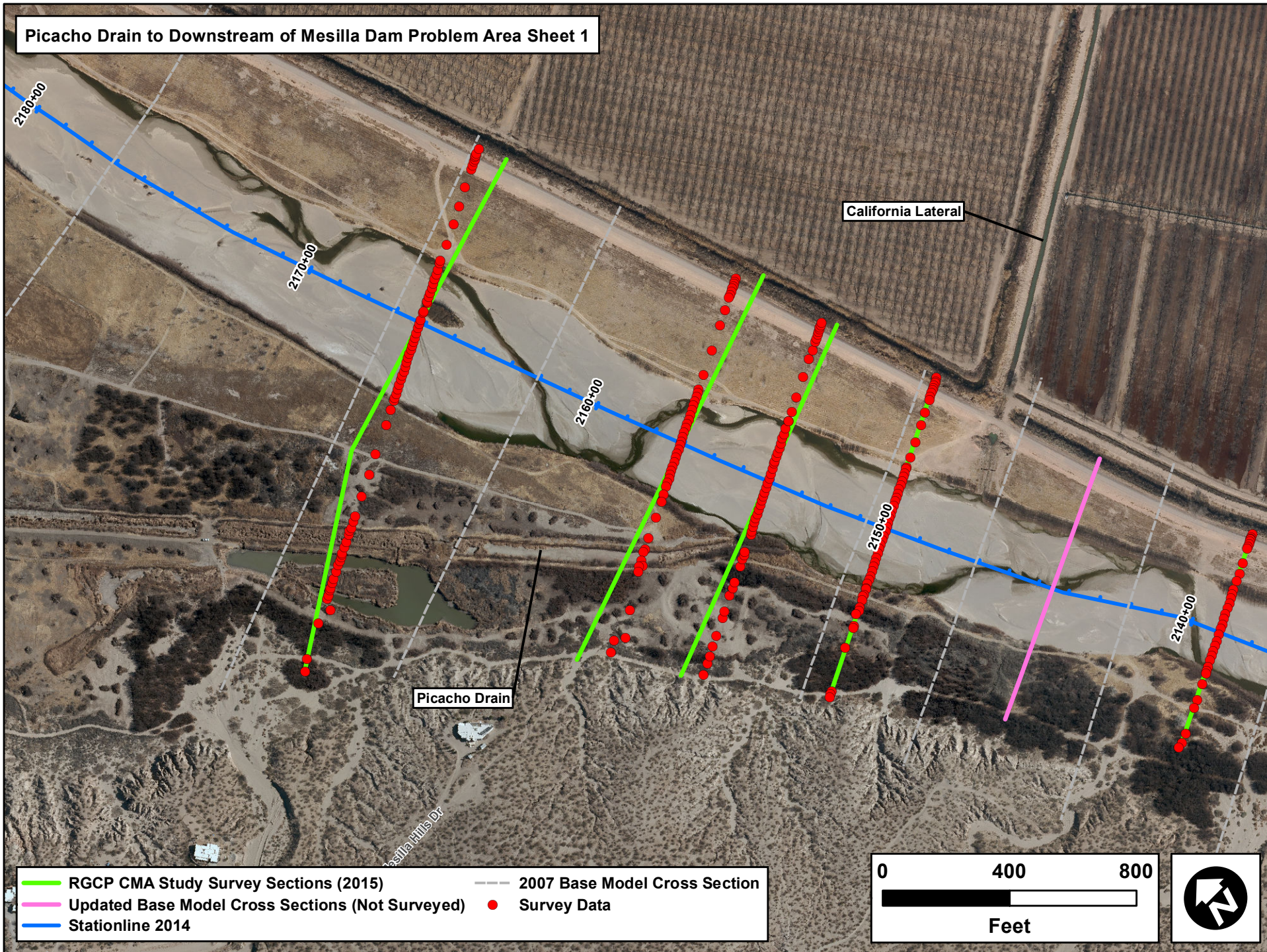
Montoya Drain to American Dam Sheet 4



- 2014 Survey Sections
- Stationline 2014
- Base Model Cross Section
- Control Points
- End Points
- Survey Data



Picacho Drain to Downstream of Mesilla Dam Problem Area Sheet 1




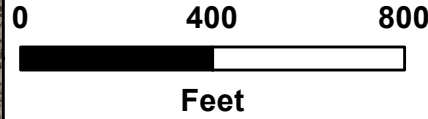
RGCP CMA Study Survey Sections (2015)

Updated Base Model Cross Sections (Not Surveyed)

Stationline 2014

2007 Base Model Cross Section

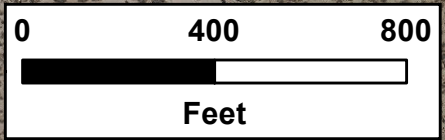
Survey Data



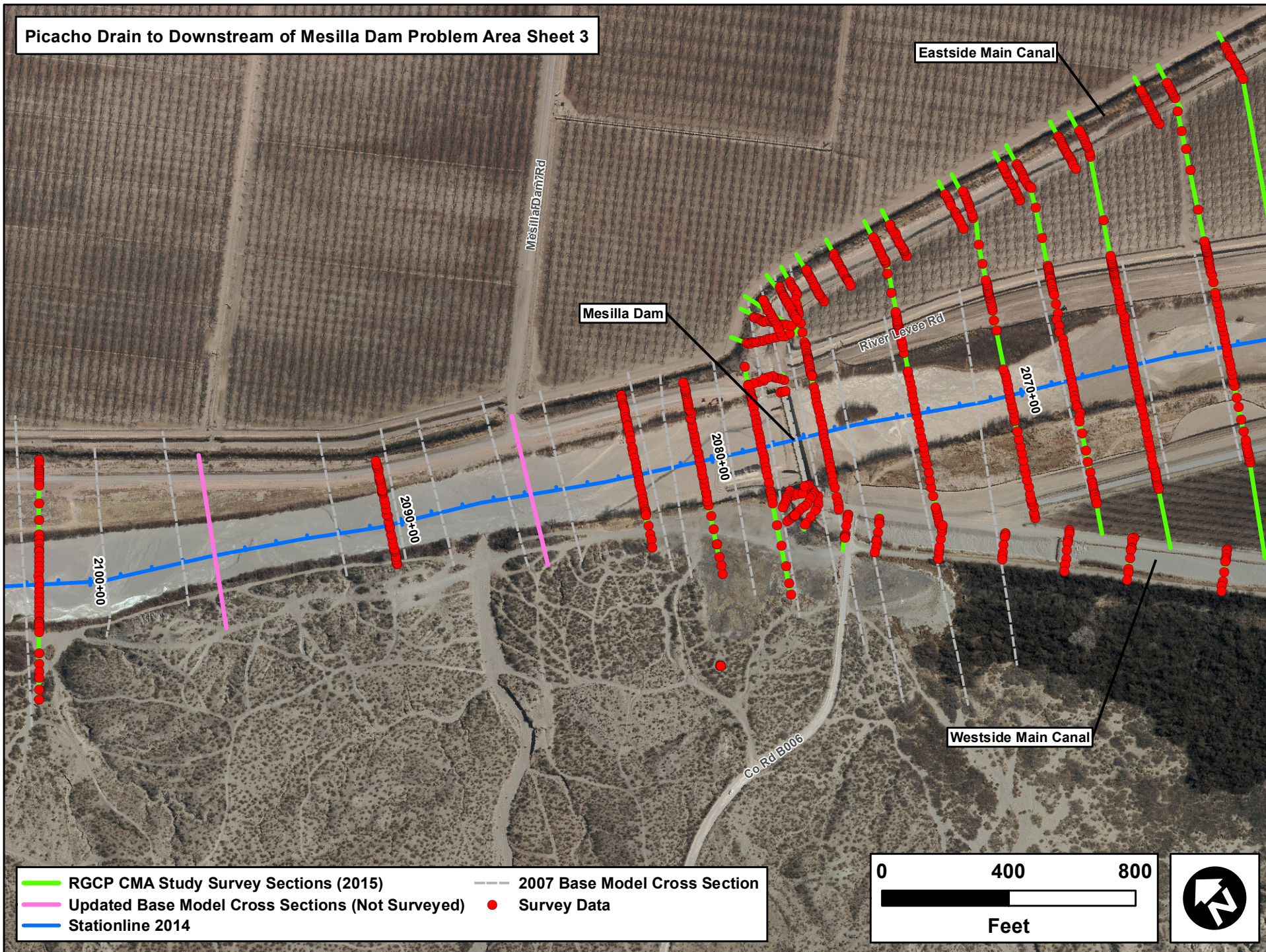
Picacho Drain to Downstream of Mesilla Dam Problem Area Sheet 2



- RGCP CMA Study Survey Sections (2015)
- Updated Base Model Cross Sections (Not Surveyed)
- Stationline 2014
- 2007 Base Model Cross Section
- Survey Data



Picacho Drain to Downstream of Mesilla Dam Problem Area Sheet 3



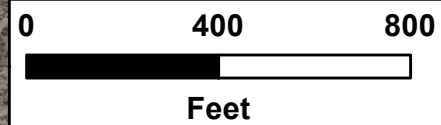
RGCP CMA Study Survey Sections (2015)

Updated Base Model Cross Sections (Not Surveyed)

Stationline 2014

2007 Base Model Cross Section

Survey Data



Picacho Drain to Downstream of Mesilla Dam Problem Area Sheet 4

Del Rio Lateral

River Levee Rd

2060+00

2050+00

2040+00

2030+00

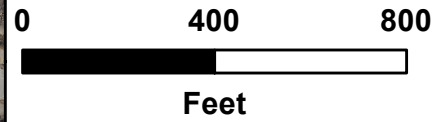
RGCP CMA Study Survey Sections (2015)

Updated Base Model Cross Sections (Not Surveyed)

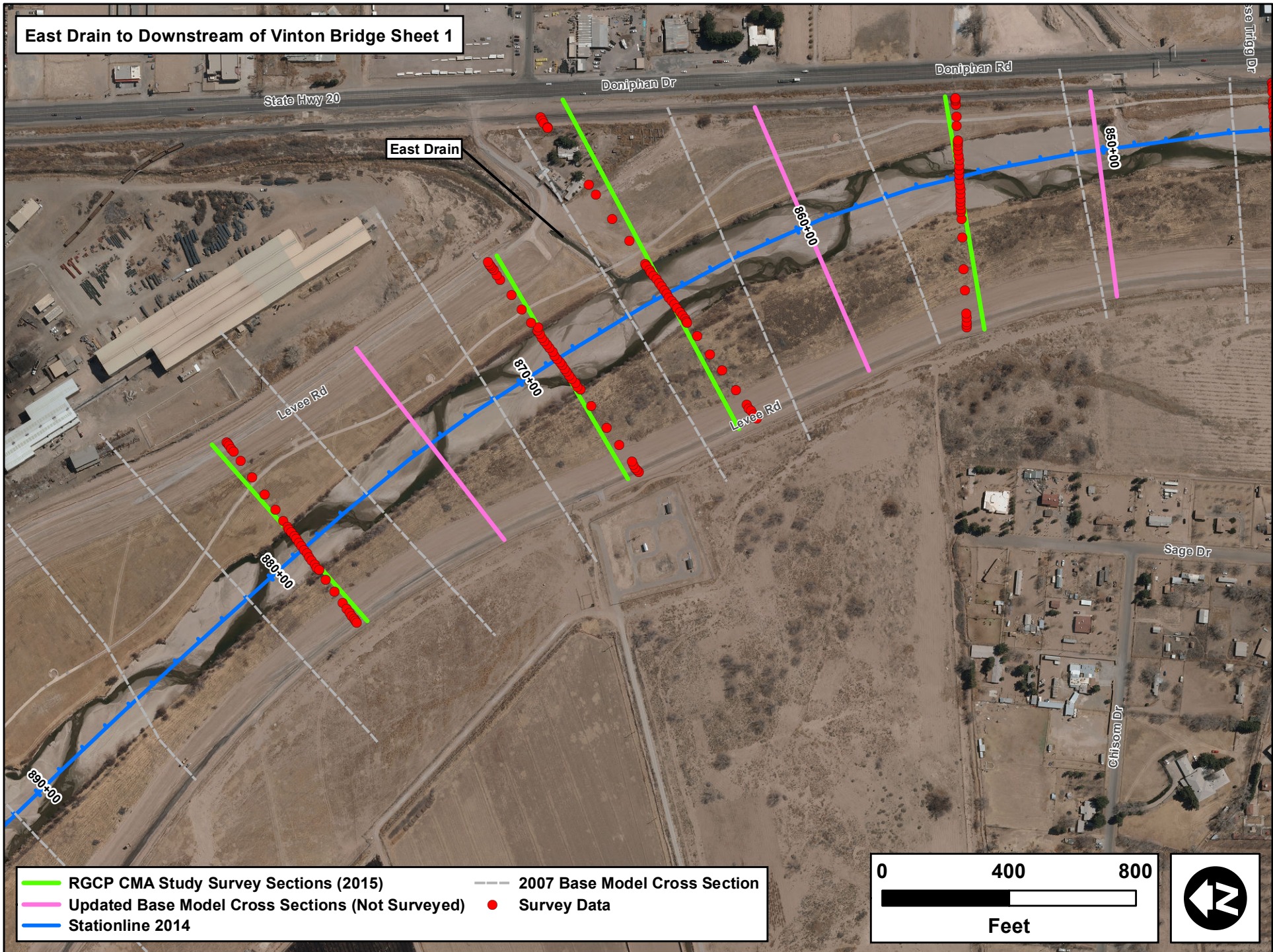
Stationline 2014

2007 Base Model Cross Section

Survey Data



East Drain to Downstream of Vinton Bridge Sheet 1



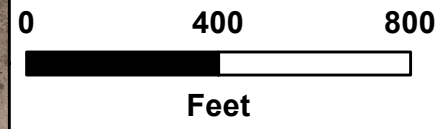
RGCP CMA Study Survey Sections (2015)

Updated Base Model Cross Sections (Not Surveyed)

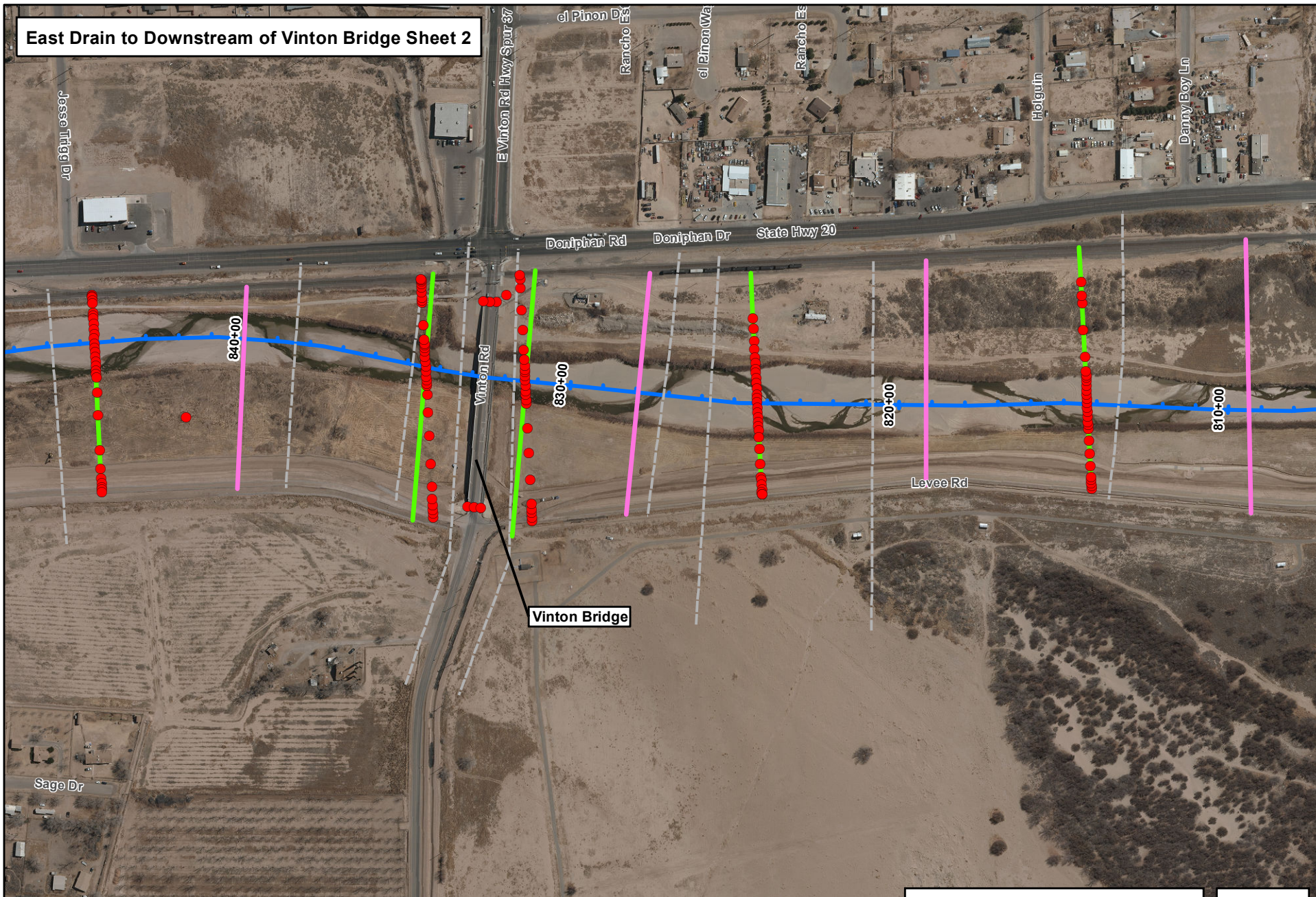
Stationline 2014

2007 Base Model Cross Section


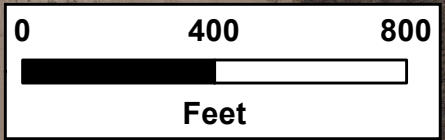
Survey Data



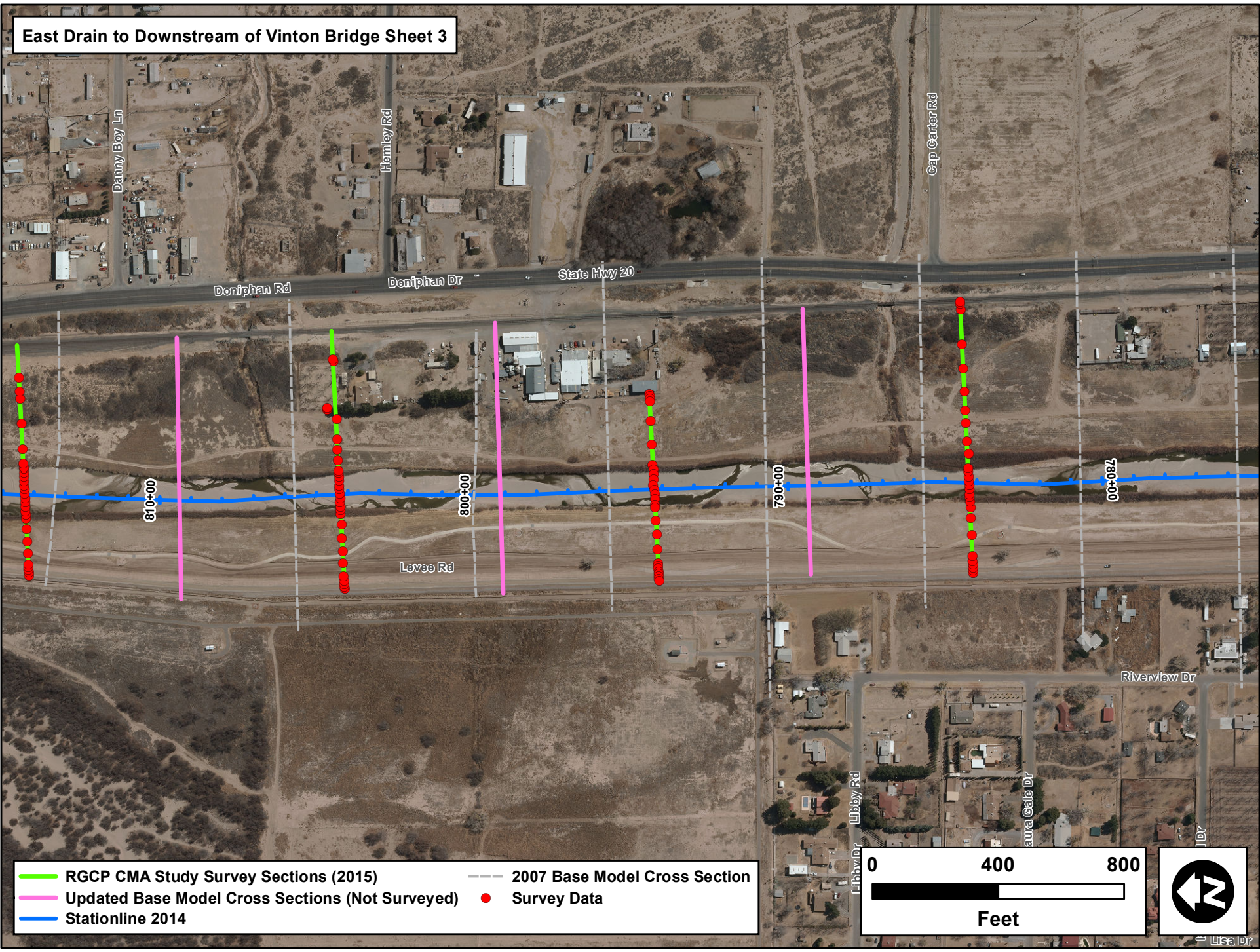
East Drain to Downstream of Vinton Bridge Sheet 2




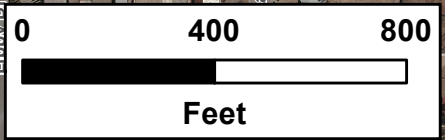
- RGCP CMA Study Survey Sections (2015)
- Updated Base Model Cross Sections (Not Surveyed)
- Stationline 2014
- - - 2007 Base Model Cross Section
- Survey Data



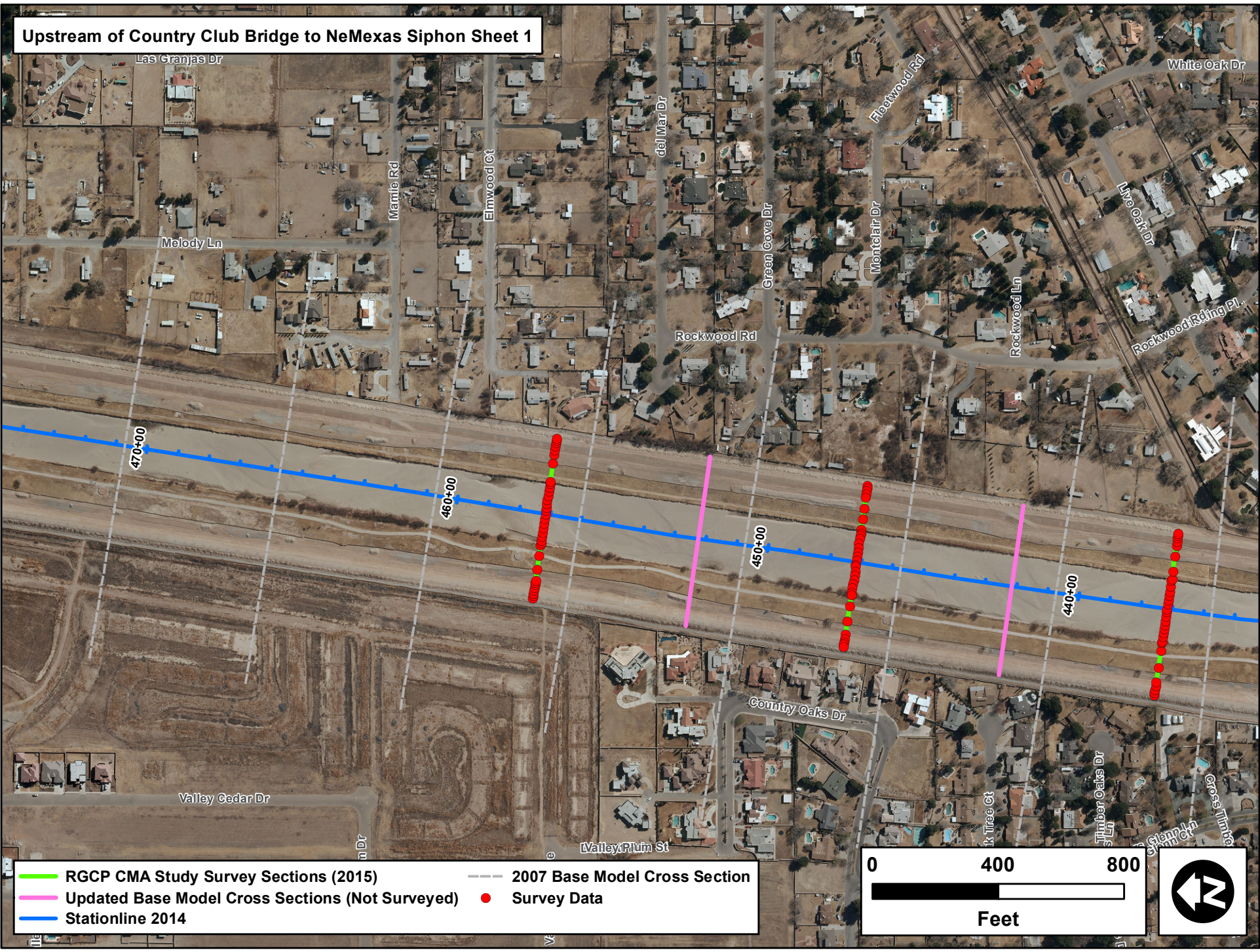
East Drain to Downstream of Vinton Bridge Sheet 3



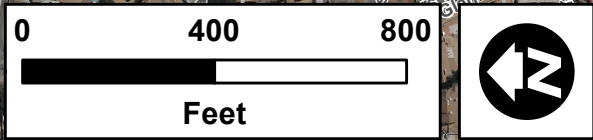
- RGCP CMA Study Survey Sections (2015)
- Updated Base Model Cross Sections (Not Surveyed)
- Stationline 2014
- - - 2007 Base Model Cross Section
- Survey Data



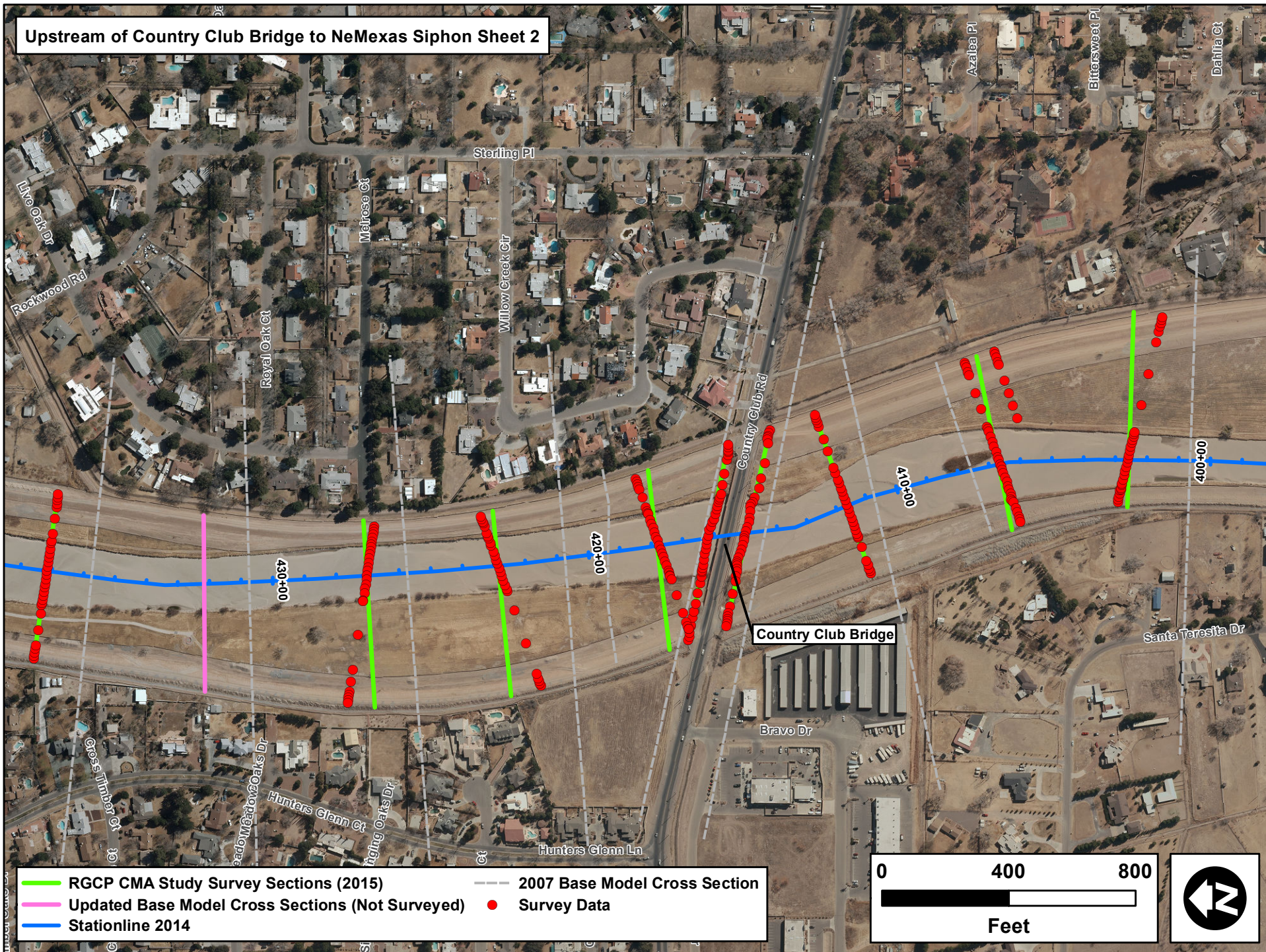
Upstream of Country Club Bridge to NeMexas Siphon Sheet 1



- RGCP CMA Study Survey Sections (2015)
- Updated Base Model Cross Sections (Not Surveyed)
- Stationline 2014
- 2007 Base Model Cross Section
- Survey Data



Upstream of Country Club Bridge to NeMexas Siphon Sheet 2

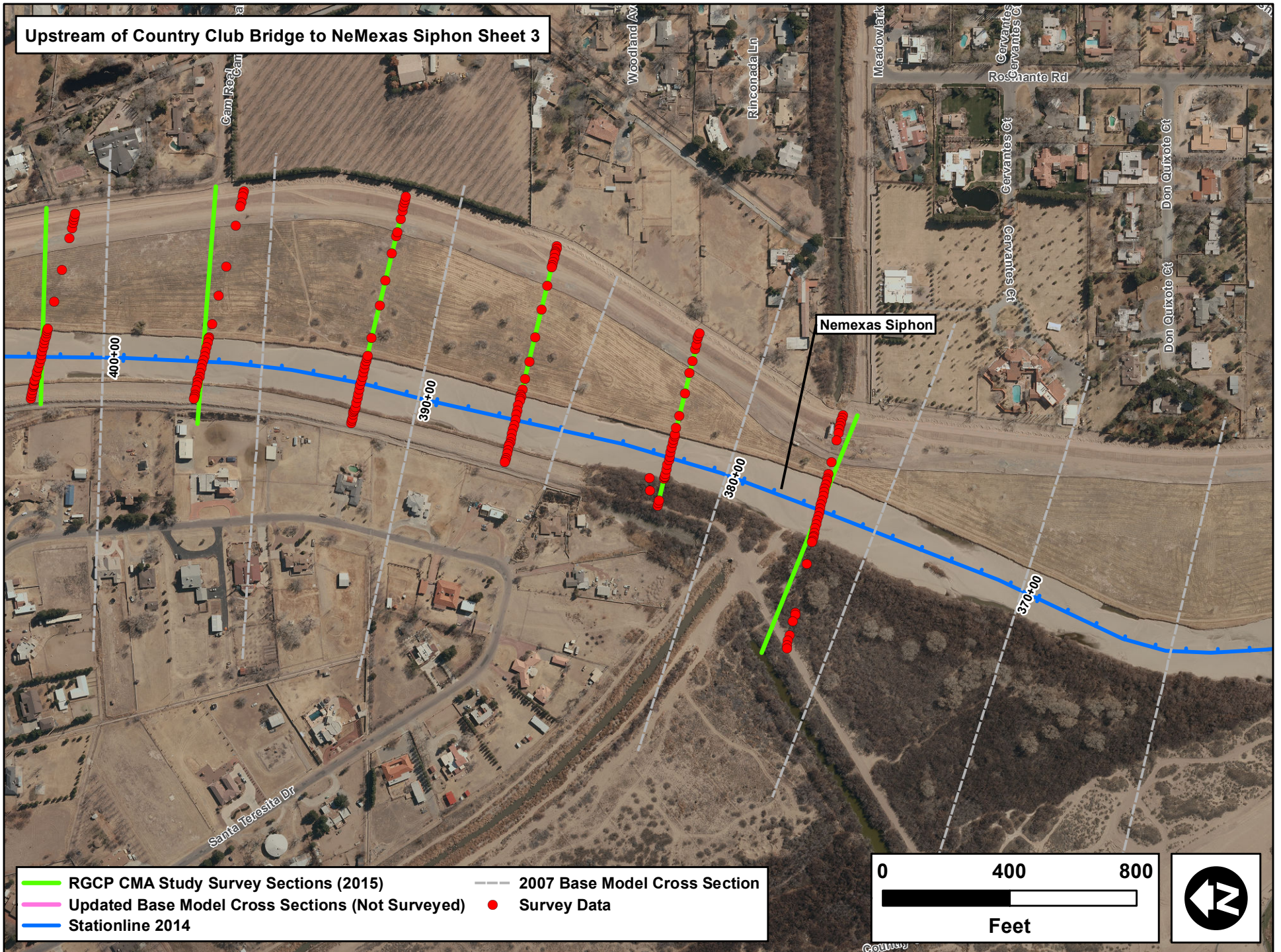


- RGCP CMA Study Survey Sections (2015)
- Updated Base Model Cross Sections (Not Surveyed)
- Stationline 2014
- - - 2007 Base Model Cross Section
- Survey Data

0 400 800

Feet

Upstream of Country Club Bridge to NeMexas Siphon Sheet 3




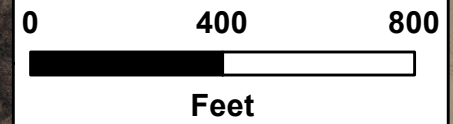
RGCP CMA Study Survey Sections (2015)

Updated Base Model Cross Sections (Not Surveyed)

Stationline 2014

2007 Base Model Cross Section

Survey Data



**Channel Maintenance Alternatives and
Sediment-transport Studies for the
Rio Grande Canalization Project:
Final Report**

APPENDIX E

Stationed Cross-section Data and Plots

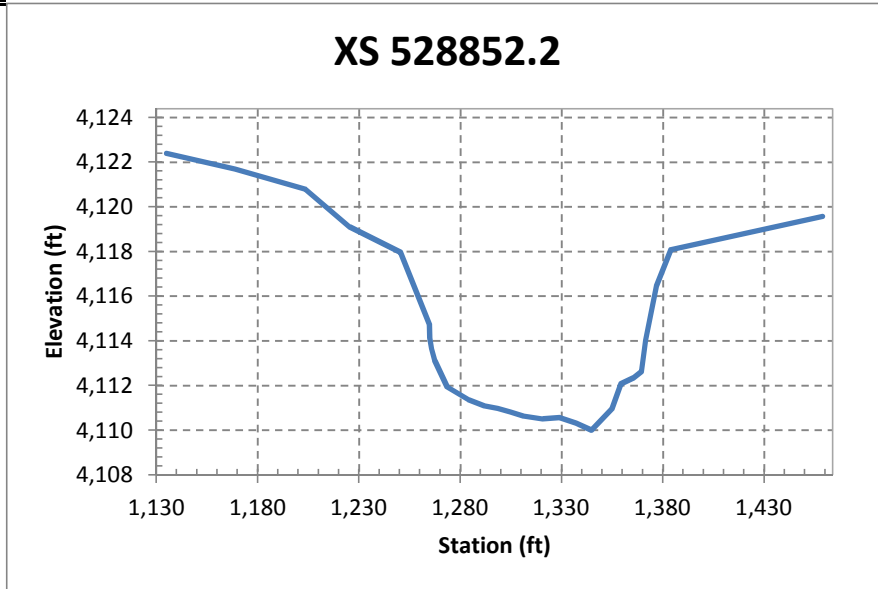
October 20, 2015

Contract No. IBM09D0006

Order No. IBM14T0016

XS 528852.2

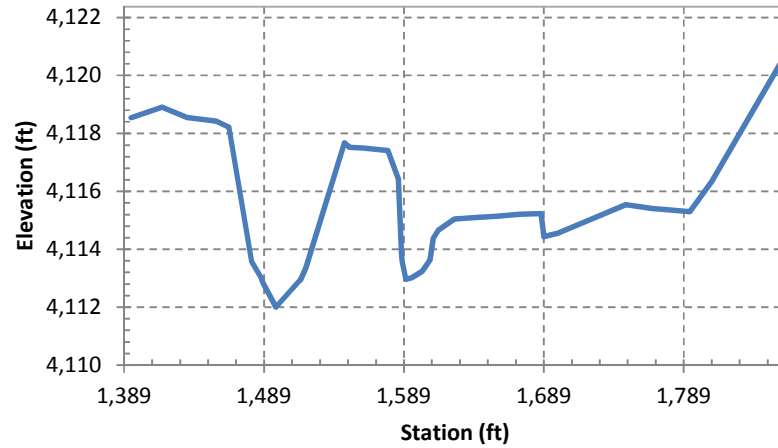
Point_ID	Code	Northing (ft)	Easting (ft)	Station (ft)	Elevation (ft)
R1 1003	OB	658974.5	1316735.3	1135.149	4121.95
R1 1004	OB	658983.8	1316702.7	1168.991	4121.25
R1 1005	OB	658998.5	1316670.9	1203.774	4120.35
R1 1006	R	659000.1	1316648.7	1225.373	4118.67
R1 1007	TOP	659008.1	1316624.8	1250.557	4117.52
R1 1010	R	659018.4	1316613.1	1264.931	4114.28
R1 1009	EW	659018.5	1316612.9	1265.175	4113.69
R1 1008	TOE	659018.3	1316612	1265.997	4113.21
R1 1011	CBS	659018.7	1316610.5	1267.48	4112.69
R1 1012	CBS	659019.7	1316604.3	1273.725	4111.49
R1 1013	CBS	659020.3	1316593.4	1284.216	4110.92
R1 1014	CBS	659024.2	1316586.5	1292.015	4110.65
R1 1015	CBS	659024.8	1316579.8	1298.583	4110.54
R1 1016	CBS	659028.3	1316574.4	1304.782	4110.38
R1 1017	CBS	659029	1316567.6	1311.442	4110.19
R1 1018	CBS	659030.4	1316558.3	1320.738	4110.06
R1 1019	CBS	659035.8	1316551	1329.333	4110.12
R1 1020	CBS	659038.7	1316543.6	1337.269	4109.88
R1 1021	CBS	659040.1	1316535.9	1344.992	4109.56
R1 1022	CBS	659041.7	1316525.9	1355.017	4110.52
R1 1023	CBS	659043.7	1316522	1359.381	4111.64
R1 1024	CBS	659049.5	1316517.1	1365.813	4111.91
R1 1027	R	659048.1	1316512.8	1369.476	4112.18
R1 1026	TOE	659049.3	1316511.4	1371.197	4113.25
R1 1025	EW	659049.6	1316511.1	1371.577	4113.59
R1 1028	TOP	659052.9	1316506.5	1377.01	4116.02
R1 1029	TOPO	659054.1	1316499.5	1384.006	4117.64
R1 1030	OB	659076.1	1316427.8	1458.933	4119.13



XS 527660

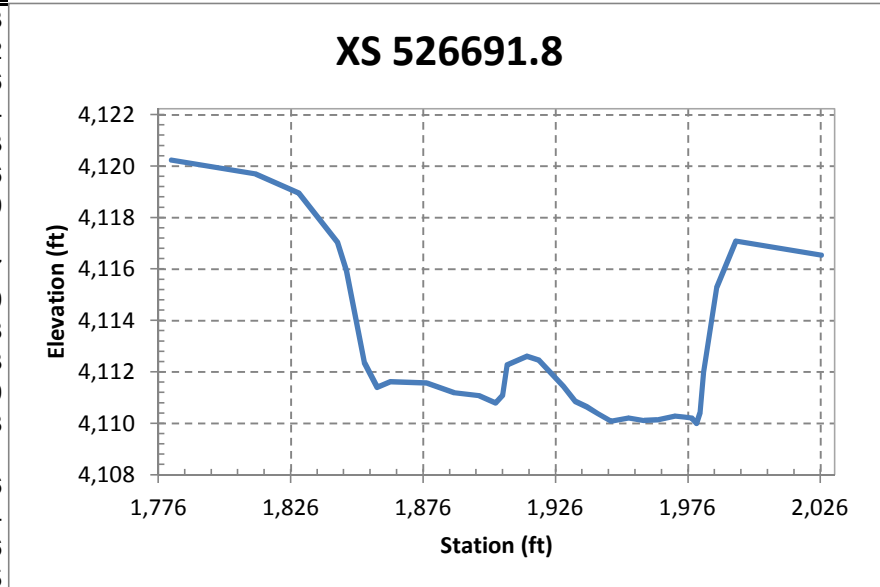
Point ID	Code	Northing (ft)	Easting (ft)	Station (ft)	Elevation (ft)
R1 1069	OB	657788.2	1316514.6	1394.268	4118.61
R1 1068	OB	657796.7	1316494.2	1416.306	4118.98
R1 1067	OB	657802.1	1316476.6	1434.657	4118.61
R1 1066	R	657807.6	1316456.9	1455.105	4118.49
R1 1065	TOP	657813	1316449.1	1464.236	4118.28
R1 1064	TOE	657817.6	1316433.7	1480.3	4113.64
R1 1063	EW	657820.6	1316427.4	1487.181	4113.08
R1 1062	CBS	657820.8	1316426.1	1488.529	4112.9
R1 1061	CBS	657824.9	1316417.6	1497.788	4112.07
R1 1060	EW	657829.5	1316401	1515.081	4113.01
R1 1059	R	657829.8	1316400.8	1515.297	4113.01
R1 1058	TOE	657829	1316396.7	1518.953	4113.41
R1 1057	TOP	657834.1	1316369.3	1546.617	4117.74
R1 1056	R	657837.2	1316366.2	1550.468	4117.59
R1 1055	OB	657840.4	1316357.6	1559.682	4117.57
R1 1054	R	657847.1	1316340.7	1577.877	4117.48
R1 1052	TOP	657847.9	1316333.4	1585.074	4116.52
R1 1053	R	657847.7	1316332.6	1585.668	4115.96
R1 1051	TOE	657848.6	1316331	1587.511	4113.88
R1 1050	EW	657848.6	1316330.6	1587.913	4113.64
R1 1049	CBG	657850.2	1316328.3	1590.608	4113.03
R1 1048	CBG	657851.6	1316324.5	1594.64	4113.08
R1 1047	CBG	657853.7	1316317	1602.408	4113.31
R1 1046	EW	657857.6	1316312.7	1607.728	4113.7
R1 1045	CBG	657857	1316310.1	1609.993	4114.44
R1 1044	CBG	657857.6	1316306.1	1613.969	4114.74
R1 1043	CBG	657860.9	1316295.3	1625.28	4115.11
R1 1042	CBG	657866	1316279.7	1641.727	4115.17
R1 1041	CBG	657871	1316265.7	1656.517	4115.21
R1 1040	CBG	657875.1	1316250.4	1672.351	4115.28
R1 1039	CBG	657881.7	1316236.9	1687.266	4115.3
R1 1038	CBG	657883.5	1316235.3	1689.273	4114.5
R1 1037	CBG	657885.4	1316226.1	1698.624	4114.61
R1 1036	CBG	657890.8	1316202.8	1722.521	4115.1
R1 1035	CBG	657897.4	1316178.6	1747.591	4115.61
R1 1034	CBG	657902.3	1316160.3	1766.452	4115.47
R1 1033	CBG	657912.4	1316135.2	1793.448	4115.37
R1 1032	TOE	657913.1	1316118.6	1809.437	4116.41
R1 1031	OB	657932	1316073.8	1857.948	4120.45

XS 527660, Mouth of Green/Tierra Blanca



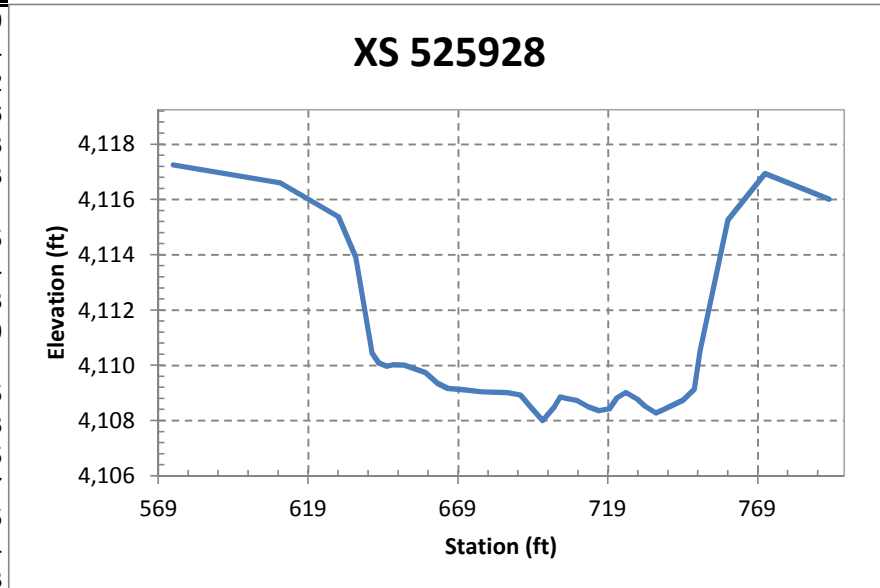
XS 526691.8

Point_ID	Code	Northing (ft)	Easting (ft)	Station (ft)	Elevation (ft)
R2 10001	OB	656938.7	1316043.8	1781.192	4119.73
R2 10002	OB	656947.6	1316013.4	1812.803	4119.2
R2 10003	OB	656953.2	1315998	1829.274	4118.46
R2 10004	TOP	656957.7	1315984.1	1843.817	4116.54
R2 10005	TOPO	656960.3	1315981.4	1847.234	4115.43
R2 10006	R	656962.4	1315975	1853.976	4111.86
R2 10007	CBG	656964.6	1315970.7	1858.796	4110.9
R2 10008	CBG	656966.2	1315966	1863.689	4111.11
R2 10009	CBG	656970.8	1315952.9	1877.659	4111.07
R2 10010	CBG	656973.5	1315942.9	1887.971	4110.69
R2 10011	CBG	656978.8	1315934.9	1897.252	4110.58
R2 10012	CBG	656978.6	1315928.1	1903.536	4110.3
R2 10013	CBG	656978.8	1315925.4	1906.225	4110.59
R2 10014	CBG	656979.1	1315923.7	1907.866	4111.78
R2 10015	CBG	656983.6	1315917.4	1915.318	4112.11
R2 10016	CBG	656983.7	1315912.6	1919.884	4111.96
R2 10017	CBG	656987.9	1315904.3	1929.145	4110.94
R2 10018	CBG	656990.1	1315900.3	1933.645	4110.36
R2 10019	CBG	656991.6	1315896.2	1937.967	4110.15
R2 10020	CBS	656991.4	1315891.9	1942.006	4109.88
R2 10021	CBS	656994	1315887.3	1947.175	4109.59
R2 10022	CBS	656996.6	1315881.2	1953.767	4109.71
R2 10023	CBS	656997.2	1315875.4	1959.472	4109.61
R2 10024	CBS	656998	1315870.3	1964.547	4109.64
R2 10025	CBS	657001.5	1315864.4	1971.257	4109.79
R2 10026	CBS	657003	1315861.2	1974.829	4109.75
R2 10027	CBS	657003.8	1315858.5	1977.59	4109.71
R2 10028	CBS	657003.6	1315856.5	1979.449	4109.5
R2 10029	CBS	657004.1	1315855.3	1980.713	4109.92
R2 10030	TOPO	657004.7	1315854.1	1982.016	4111.49
R2 10031	TOPO	657006.3	1315849.4	1987.006	4114.78
R2 10032	TOPO	657008.7	1315842.6	1994.261	4116.59
R2 10033	OB	657019.4	1315812.1	2026.539	4116.04



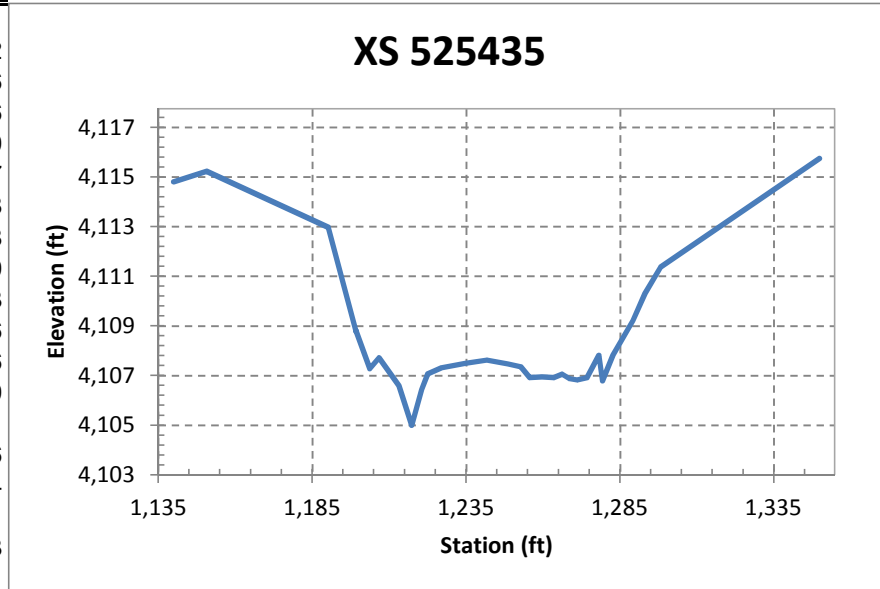
XS 525928

Point_ID	Code	Northing (ft)	Easting (ft)	Station (ft)	Elevation (ft)
R2 10070	OB	656252.2	1315758.8	574.2361	4117.19
R2 10069	OB	656260.7	1315724	609.9299	4116.54
R2 10068	TOP	656262.7	1315704.7	629.2989	4115.32
R2 10067	TOPO	656263.9	1315699	635.074	4113.86
R2 10066	R	656266.9	1315694	640.5586	4110.38
R2 10065	CBS	656266.9	1315691.7	642.7866	4110.03
R2 10064	CBG	656266.2	1315688.9	645.4969	4109.91
R2 10063	CBG	656266.3	1315687	647.342	4109.95
R2 10062	CBG	656265.1	1315682.7	651.3735	4109.94
R2 10061	CBG	656267.4	1315676	658.3823	4109.68
R2 10060	CBG	656267.9	1315672.1	662.318	4109.29
R2 10059	CBG	656268.8	1315668.5	665.9625	4109.1
R2 10058	CBG	656269.6	1315663.6	670.967	4109.05
R2 10034	CBG	656268.1	1315657.1	677.1519	4108.98
R2 10035	CBG	656271	1315648.9	685.7376	4108.95
R2 10036	CBG	656272.7	1315644.7	690.0789	4108.87
R2 10037	CBG	656273.2	1315641.9	692.9599	4108.5
R2 10038	CBG	656274.6	1315637.6	697.417	4107.94
R2 10039	CBG	656275.6	1315633.8	701.3204	4108.43
R2 10040	CBG	656274.6	1315631.6	703.3389	4108.8
R2 10041	CBG	656274.5	1315629.4	705.5583	4108.74
R2 10042	CBG	656275.3	1315626.2	708.8246	4108.67
R2 10043	CBG	656276	1315622.4	712.7069	4108.44
R2 10044	CBG	656277	1315619	716.1858	4108.3
R2 10045	CBG	656277.8	1315615.5	719.7827	4108.37
R2 10046	CBG	656278.2	1315613	722.2388	4108.76
R2 10047	CBG	656278.9	1315610.2	725.1679	4108.96
R2 10048	CBG	656279.3	1315606.3	729.044	4108.71
R2 10049	CBG	656279.6	1315603.8	731.5478	4108.46
R2 10050	CBG	656279.8	1315600.2	735.2077	4108.22
R2 10051	CBG	656280.1	1315597.3	738.0509	4108.36
R2 10052	CBG	656278.9	1315590.9	744.2499	4108.68
R2 10053	TOPO	656280.8	1315587.3	748.0726	4109.07
R2 10054	TOPO	656281.3	1315585.5	749.984	4110.47
R2 10055	TOP	656283.9	1315576.5	759.2047	4115.2
R2 10056	OB	656286.7	1315564.4	771.5903	4116.88
R2 10057	OB	656290.7	1315543.2	793.0166	4115.95



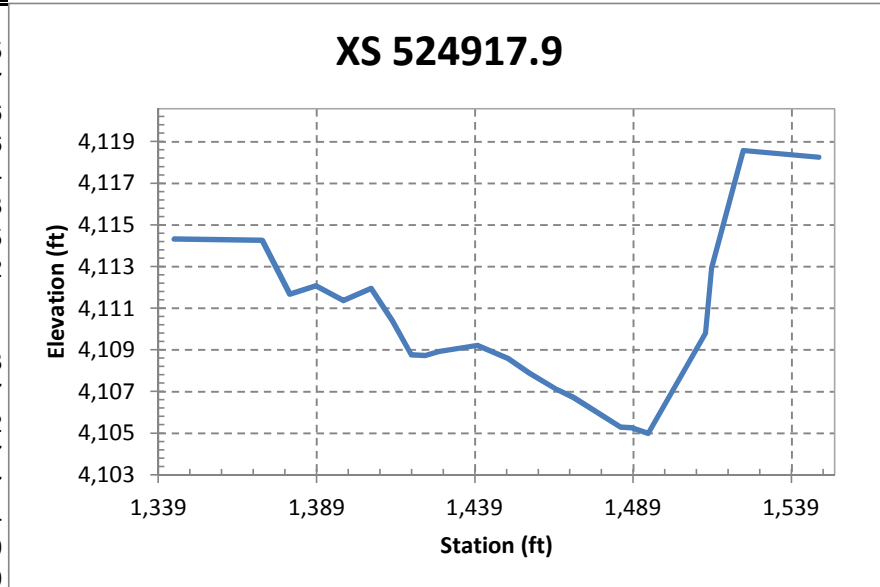
XS 525435

Point_ID	Code	Northing (ft)	Easting (ft)	Station (ft)	Elevation (ft)
R2 10071	OB	655772.4	1315687.4	1139.541	4115.1
R2 10072	OB	655772.8	1315676.7	1150.223	4115.52
R2 10073	TOP	655774.7	1315637.1	1189.777	4113.26
R2 10074	0	655774.5	1315628.1	1198.76	4109.06
R2 10075	CBS	655774.6	1315628.1	1198.792	4109.09
R2 10076	CBS	655777	1315623.9	1203.201	4107.57
R2 10077	CBS	655777.9	1315620.9	1206.27	4108
R2 10078	CBS	655776.8	1315614.4	1212.675	4106.88
R2 10079	CBS	655778.6	1315610.3	1216.886	4105.29
R2 10080	CBS	655778.5	1315607.1	1220.065	4106.73
R2 10081	CBS	655778.3	1315605	1222.118	4107.36
R2 10082	CBS	655778.1	1315600.5	1226.544	4107.6
R2 10083	CBS	655778.4	1315592.8	1234.29	4107.79
R2 10084	CBS	655779	1315585.8	1241.26	4107.91
R2 10085	CBS	655780.9	1315579.1	1248.117	4107.76
R2 10086	CBG	655782.2	1315575.1	1252.274	4107.64
R2 10087	CBG	655781.3	1315572	1255.283	4107.21
R2 10088	CBG	655781.4	1315568	1259.201	4107.23
R2 10089	CBG	655781.4	1315564.3	1262.962	4107.21
R2 10090	CBG	655782.2	1315561.6	1265.709	4107.35
R2 10091	CBG	655782.9	1315559.2	1268.127	4107.16
R2 10092	CBG	655781.9	1315556.6	1270.633	4107.11
R2 10093	CBG	655782.2	1315553.4	1273.83	4107.2
R2 10094	CBG	655782.5	1315549.6	1277.706	4108.11
R2 10095	CBG	655782.9	1315548.4	1278.877	4107.07
R2 10096	CBG	655783.5	1315545.1	1282.216	4108.12
R2 10097	CBG	655782.2	1315538.5	1288.75	4109.5
R2 10098	CBS	655782.3	1315534.5	1292.676	4110.6
R2 10099	R	655782.9	1315529.5	1297.776	4111.67
R2 10100	OB	655787	1315478.1	1349.276	4116.04



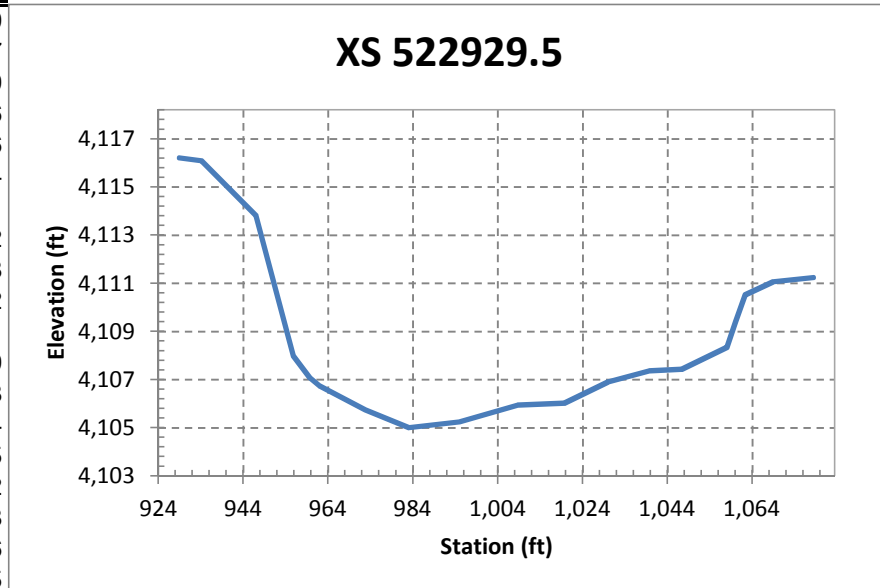
XS 524917.9

Point_ID	Code	Northing (ft)	Easting (ft)	Station (ft)	Elevation (ft)
R2 10122	OB	655451.7	1315885.6	1343.598	4114.61
R2 10121	TOP	655426.9	1315872.5	1371.472	4114.55
R2 10120	TOPO	655419.6	1315868	1380.122	4111.97
R2 10119	TOPO	655414.6	1315860.7	1388.276	4112.36
R2 10118	TOPO	655406.6	1315857	1397.013	4111.66
R2 10117	TOPO	655399.4	1315851.9	1405.832	4112.24
R2 10116	TOPO	655392.5	1315850.2	1412.562	4110.68
R2 10115	R	655387.8	1315846.5	1418.543	4109.05
R2 10114	CBS	655384.6	1315843.5	1422.774	4109.02
R2 10113	CBS	655381	1315840.6	1427.335	4109.21
R2 10112	CBS	655370.8	1315834.4	1439.305	4109.51
R2 10111	CBS	655362.5	1315829.4	1449.029	4108.88
R2 10110	CBS	655355.9	1315827.2	1455.772	4108.17
R2 10109	CBS	655349.5	1315821.7	1464.125	4107.42
R2 10108	CBS	655346	1315816.6	1469.796	4107
R2 10107	CBS	655331.5	1315811.6	1484.755	4105.57
R2 10106	CBS	655329.7	1315807.8	1488.217	4105.54
R2 10105	TOPO	655324.3	1315806.8	1493.35	4105.29
R2 10104	TOPO	655310.8	1315794.5	1511.355	4110.09
R2 10103	TOPO	655309.4	1315793.1	1513.308	4113.23
R2 10102	TOP	655299.8	1315789.5	1523.356	4118.87
R2 10101	OB	655280.2	1315775.9	1547.186	4118.54



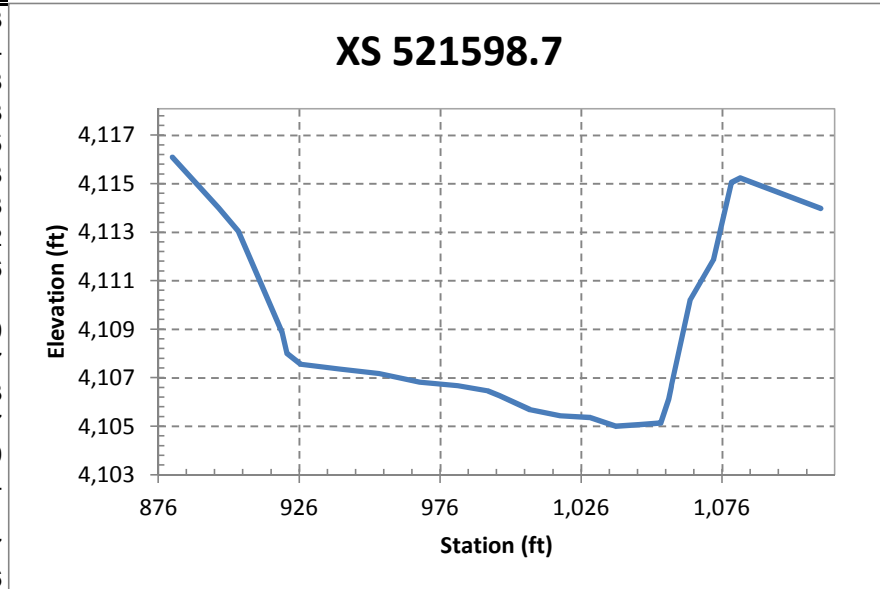
XS 522929.5

Point_ID	Code	Northing (ft)	Easting (ft)	Station (ft)	Elevation (ft)
R1 1070	OB	654560.9	1317560.6	928.559	4116.29
R1 1071	R	654559.4	1317555.7	933.7	4116.17
R1 1072	TOP	654554.6	1317543.7	946.5907	4113.9
R1 1073	TOP	654551.4	1317535.8	955.0868	4108.26
R1 1074	R	654551.2	1317535.6	955.356	4108.06
R1 1075	EW	654551.8	1317531.2	959.3307	4107.14
R1 1076	CBS	654551.1	1317529.1	961.5628	4106.81
R1 1077	CBS	654547.3	1317519	972.37	4105.82
R1 1078	CBS	654544.4	1317509.1	982.6335	4105.08
R1 1079	CBS	654539.7	1317498.1	994.5549	4105.32
R1 1080	CBS	654536.8	1317484.7	1008.153	4106.01
R1 1081	CBS	654534.3	1317473.9	1019.216	4106.09
R1 1082	EW	654529.9	1317464.4	1029.611	4106.98
R1 1083	CBS	654526.5	1317455.5	1039.15	4107.44
R1 1084	CBS	654525.2	1317447.8	1046.847	4107.5
R1 1085	TOE	654520.6	1317438	1057.564	4108.42
R1 1086	R	654521.2	1317435.7	1059.65	4109.48
R1 1087	TOP	654521	1317433.4	1061.898	4110.6
R1 1088	TOPO	654520	1317426.7	1068.556	4111.15
R1 1089	TOPO	654519.1	1317417.1	1077.979	4111.32



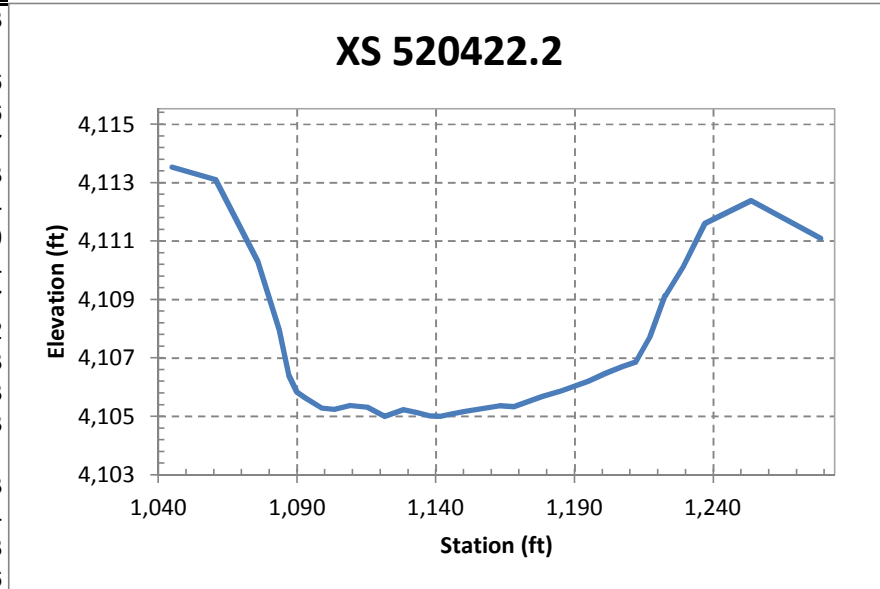
XS 521598.7

Point_ID	Code	Northing (ft)	Easting (ft)	Station (ft)	Elevation (ft)
R1 1315	OB	653215.5	1317444.2	880.5959	4116.53
R1 1314	R	653217.1	1317427.7	897.0832	4114.44
R1 1313	TOP	653222.3	1317421.7	903.9809	4113.48
R1 1312	R	653224	1317406.2	919.4651	4109.3
R1 1311	TOE	653224.4	1317404.6	921.1591	4108.45
R1 1310	CBS	653222.2	1317399.1	926.1186	4108
R1 1309	CBS	653226	1317385.8	939.9457	4107.8
R1 1308	CBS	653228.5	1317372	953.9417	4107.62
R1 1307	CBS	653230.6	1317357.8	968.2699	4107.26
R1 1306	CBS	653234.2	1317344.7	981.8426	4107.11
R1 1305	EW	653236.3	1317334.4	992.3771	4106.9
R1 1304	CBS	653236.4	1317330.1	996.6055	4106.7
R1 1303	CBS	653237.3	1317319.1	1007.523	4106.13
R1 1302	CBS	653238.7	1317308.6	1018.131	4105.87
R1 1301	CBS	653240.9	1317298	1028.96	4105.79
R1 1300	CBS	653243	1317289.2	1037.947	4105.44
R1 1299	CBS	653245	1317280.9	1046.507	4105.51
R1 1298	CBS	653246.7	1317273.9	1053.722	4105.57
R1 1290	TOE	653247.4	1317271.1	1056.608	4106.56
R1 1291	EW	653248.5	1317270.4	1057.508	4107.06
R1 1292	R	653248.4	1317270.2	1057.617	4107.16
R1 1293	TOP	653249.5	1317263.8	1064.173	4110.65
R1 1294	TOE	653248	1317255	1072.484	4112.31
R1 1295	TOP	653252.7	1317249.4	1078.88	4115.49
R1 1296	R	653253.4	1317246.3	1082.071	4115.68
R1 1297	OB	653257.8	1317218.4	1110.48	4114.42



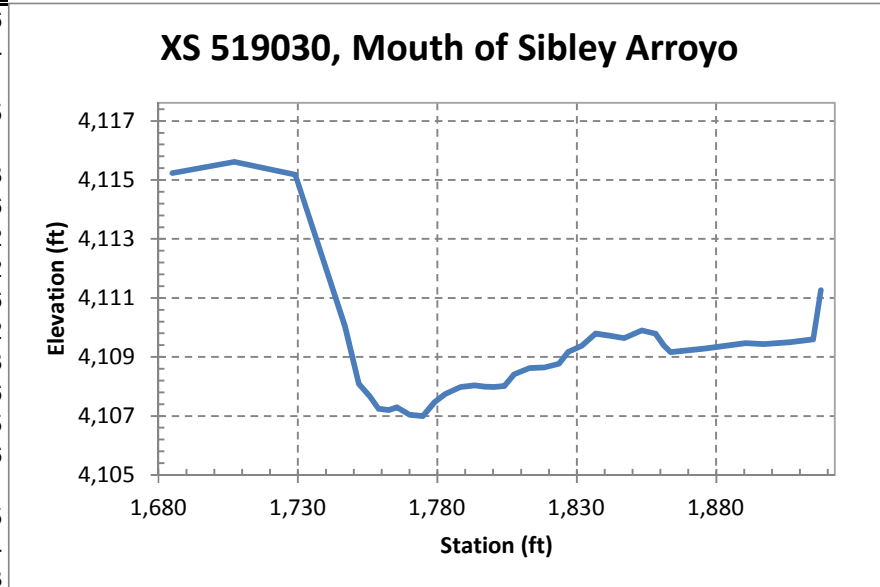
XS 520422.2

Point_ID	Code	Northing (ft)	Easting (ft)	Station (ft)	Elevation (ft)
R2 10123	OB	652048.3	1317223	1044.7	4113.83
R2 10124	TOPO	652052.8	1317208	1060.317	4113.41
R2 10125	TOPO	652059.4	1317194.1	1075.598	4110.6
R2 10126	R	652064.5	1317187.7	1083.226	4108.26
R2 10127	CBS	652062.3	1317183.3	1086.793	4106.7
R2 10128	CBS	652062.4	1317180.3	1089.605	4106.13
R2 10129	CBS	652063	1317177.3	1092.672	4105.94
R2 10130	CBS	652064	1317171.3	1098.63	4105.59
R2 10131	CBS	652066.7	1317167.5	1103.102	4105.54
R2 10132	CBS	652069	1317162.4	1108.725	4105.67
R2 10133	CBS	652071.1	1317156.6	1114.828	4105.62
R2 10134	CBS	652073	1317150.6	1121.172	4105.3
R2 10135	CBS	652074.4	1317143.9	1127.973	4105.53
R2 10136	CBS	652075.7	1317139.2	1132.843	4105.43
R2 10137	CBS	652076.8	1317134.3	1137.832	4105.31
R2 10138	CBS	652077.9	1317131.2	1141.128	4105.3
R2 10139	CBS	652080	1317126.6	1146.138	4105.4
R2 10140	CBS	652081.7	1317122.7	1150.417	4105.48
R2 10141	CBS	652084.7	1317110.8	1162.608	4105.66
R2 10142	CBS	652086.1	1317106	1167.665	4105.63
R2 10143	CBS	652090.7	1317096.6	1177.968	4105.98
R2 10144	CBS	652092.9	1317090	1184.956	4106.18
R2 10145	CBS	652095.6	1317080.6	1194.704	4106.5
R2 10146	CBS	652096.9	1317074.8	1200.666	4106.77
R2 10147	CBS	652098.2	1317068.5	1207.013	4107.01
R2 10148	CBS	652101.4	1317064.6	1211.701	4107.16
R2 10149	R	652103.5	1317060	1216.776	4108.02
R2 10150	TOPO	652105.4	1317054.9	1222.182	4109.43
R2 10151	TOPO	652105.4	1317054.5	1222.571	4109.45
R2 10152	TOPO	652104.6	1317047.6	1228.844	4110.42
R2 10153	TOPO	652108.5	1317040.7	1236.678	4111.9
R2 10154	TOPO	652112.9	1317024.6	1253.283	4112.68
R2 10155	OB	652122.1	1317001.2	1278.412	4111.39



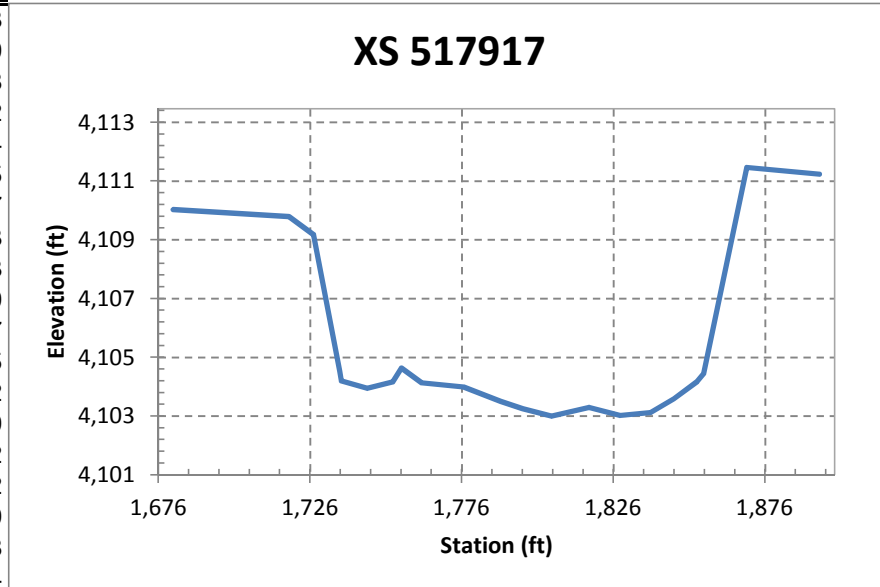
XS 519030

Point_ID	Code	Northing (ft)	Easting (ft)	Station (ft)	Elevation (ft)
R2 10192	OB	651131.8	1316281.7	1684.752	4114.76
R2 10191	OB	651139.8	1316261	1706.982	4115.14
R2 10190	TOP	651147.1	1316240.4	1728.762	4114.71
R2 10189	TOPO	651154.2	1316223.9	1746.735	4109.55
R2 10188	R	651155.7	1316219.3	1751.595	4107.61
R2 10187	CBG	651157	1316215.4	1755.631	4107.18
R2 10186	CBG	651156.8	1316212.2	1758.621	4106.76
R2 10185	CBG	651158	1316208.8	1762.231	4106.72
R2 10184	CBG	651159.1	1316205.9	1765.298	4106.82
R2 10183	CBG	651160.7	1316201.5	1769.983	4106.56
R2 10182	CBG	651162.7	1316197.3	1774.623	4106.52
R2 10181	CBG	651164.5	1316193.6	1778.706	4106.98
R2 10180	CBG	651166.2	1316190.1	1782.595	4107.26
R2 10179	CBC	651165.9	1316184.2	1788.072	4107.5
R2 10178	CBC	651169.6	1316180.2	1793.116	4107.56
R2 10177	CBC	651169.4	1316176.2	1796.743	4107.51
R2 10176	CBC	651172.6	1316173.8	1800.108	4107.5
R2 10175	CBC	651173.8	1316170.4	1803.667	4107.54
R2 10174	CBC	651173.1	1316166.5	1807.115	4107.93
R2 10173	CBC	651177.7	1316162.1	1812.811	4108.14
R2 10172	CBC	651178.5	1316157.1	1817.831	4108.16
R2 10171	CBC	651180.2	1316151.8	1823.364	4108.29
R2 10170	CBC	651181	1316148.7	1826.55	4108.69
R2 10169	CBC	651180.6	1316143.5	1831.337	4108.89
R2 10168	CBC	651183.7	1316139.2	1836.424	4109.31
R2 10167	CBG	651185	1316133.9	1841.82	4109.24
R2 10166	CBG	651187.3	1316129.3	1846.917	4109.16
R2 10165	CBG	651189.7	1316123.5	1853.214	4109.42
R2 10164	CBG	651192.3	1316119.4	1857.998	4109.31
R2 10163	CBG	651192.7	1316116.3	1861.03	4108.91
R2 10162	CBG	651192.9	1316113.8	1863.417	4108.68
R2 10160	CBG	651197.7	1316102.7	1875.539	4108.81
R2 10159	CBG	651202.7	1316088.8	1890.315	4108.99
R2 10156	CBG	651204.6	1316082.5	1896.888	4108.96
R2 10157	CBG	651208	1316073.7	1906.307	4109.02
R2 10158	CBG	651212.3	1316066.4	1914.61	4109.12
R2 10161	TOPO	651213.1	1316063.8	1917.303	4110.79



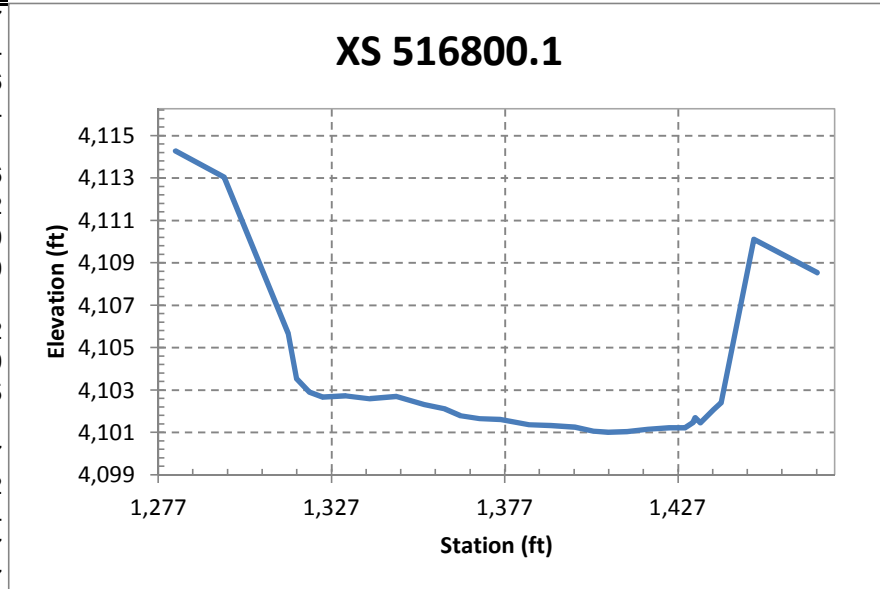
XS 517917

Point_ID	Code	Northing (ft)	Easting (ft)	Station (ft)	Elevation (ft)
R1 1316	OB	650100.8	1316225.7	1680.997	4110.23
R1 1317	OB	650093.8	1316188.3	1719.09	4109.99
R1 1318	TOP	650094.8	1316179.8	1727.169	4109.38
R1 1320	R	650089	1316172.2	1735.811	4104.72
R1 1319	TOE	650088.9	1316171.7	1736.273	4104.4
R1 1321	CBC	650087.9	1316163.1	1744.908	4104.15
R1 1322	CBC	650086.4	1316154.9	1753.305	4104.37
R1 1323	CBC	650086	1316152.1	1756.107	4104.83
R1 1324	CBC	650086.2	1316145.2	1762.751	4104.33
R1 1325	CBC	650080.2	1316132.3	1776.626	4104.19
R1 1326	EW	650080	1316119.9	1788.849	4103.7
R1 1327	CBC	650079.2	1316112.6	1796.101	4103.45
R1 1328	CBC	650076.2	1316103.5	1805.648	4103.2
R1 1329	CBC	650074.2	1316091.4	1817.902	4103.49
R1 1330	CBC	650071.4	1316081.5	1828.196	4103.22
R1 1331	CBC	650070.3	1316071.4	1838.243	4103.32
R1 1332	EW	650069	1316063.9	1845.909	4103.79
R1 1333	R	650065.9	1316056.7	1853.556	4104.38
R1 1334	TOE	650066	1316054.4	1855.75	4104.64
R1 1335	TOP	650066.2	1316039.9	1869.954	4111.66
R1 1336	OB	650060.9	1316016.6	1893.908	4111.43



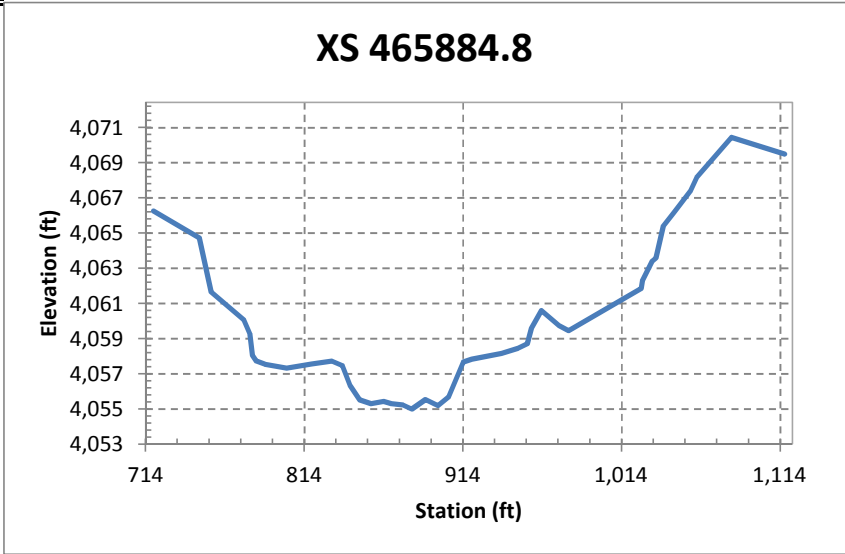
XS 516800.1

Point_ID	Code	Northing (ft)	Easting (ft)	Station (ft)	Elevation (ft)
R2 10194	OB	649543.6	1316982.6	1281.944	4113.97
R2 10193	TOP	649532.6	1316972.4	1295.918	4112.74
R2 10195	TOPO	649514.9	1316966.8	1314.449	4105.36
R2 10196	TOPO	649512.4	1316966.8	1316.841	4103.24
R2 10197	R	649508.7	1316966.1	1320.527	4102.61
R2 10198	CBG	649505.2	1316964	1324.525	4102.36
R2 10199	CBS	649499	1316961.7	1331.181	4102.42
R2 10200	CBS	649492.8	1316958.7	1337.98	4102.29
R2 10201	CBS	649485.6	1316956.1	1345.683	4102.39
R2 10202	CBS	649478.5	1316952.3	1353.633	4102.01
R2 10203	CBG	649472.6	1316951.4	1359.474	4101.82
R2 10204	CBG	649468.4	1316949.2	1364.212	4101.49
R2 10205	CBG	649463.3	1316947.1	1369.677	4101.35
R2 10206	CBG	649457.8	1316944.6	1375.685	4101.31
R2 10207	CBG	649450	1316941.9	1383.936	4101.07
R2 10208	CBG	649444.1	1316939.7	1390.279	4101.02
R2 10209	CBG	649437.6	1316937.3	1397.183	4100.94
R2 10210	CBG	649432.8	1316935.4	1402.405	4100.77
R2 10211	CBG	649428.4	1316934.4	1406.806	4100.7
R2 10212	CBG	649423.3	1316932.7	1412.207	4100.74
R2 10213	CBG	649417.9	1316929.9	1418.255	4100.86
R2 10214	CBG	649412.3	1316927.4	1424.412	4100.91
R2 10215	CBG	649408.2	1316925.6	1428.803	4100.92
R2 10216	CBG	649406	1316924.8	1431.22	4101.17
R1 1337	EW	649404.8	1316925.8	1431.886	4101.4
R2 10217	CBG	649404.1	1316923.5	1433.379	4101.16
R1 1338	R	649399.6	1316924.8	1437.17	4101.78
R1 1339	TOE	649397.6	1316923.9	1439.375	4102.1
R1 1340	TOP	649388.9	1316920.3	1448.745	4109.81
R1 1341	OB	649372.8	1316911.2	1467.105	4108.23



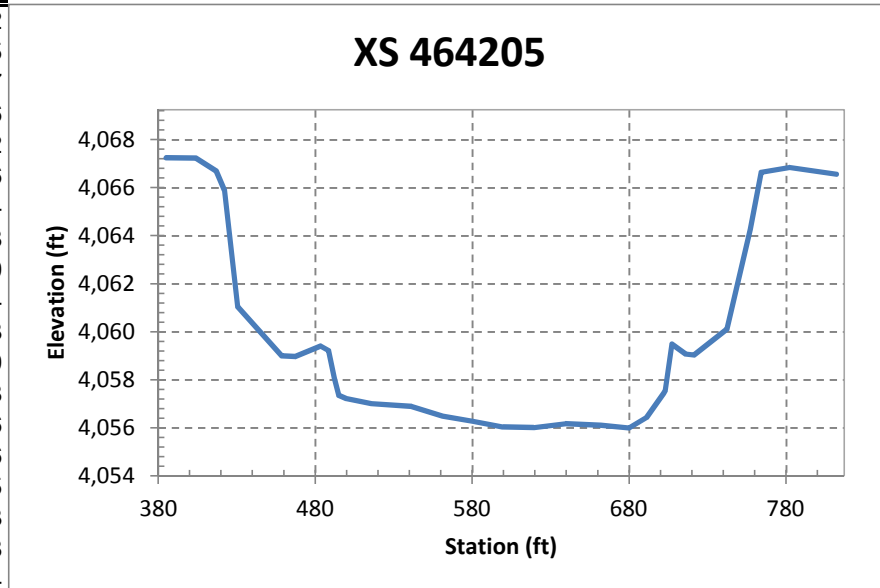
XS 465884.8

Point_ID	Code	Northing (ft)	Easting (ft)	Station (ft)	Elevation (ft)
R2 2403	OB	617775.2	1344015.2	718.8151	4066.51
R2 2404	TOP	617746.4	1344016.6	747.6671	4064.99
R2 2405	TOPO	617738.9	1344016.8	755.1856	4061.91
R2 2410	TOPO	617718.3	1344017.6	775.7013	4060.34
R2 2409	TOPO	617714.4	1344016.5	779.597	4059.53
R2 2408	R	617713	1344015.8	781.071	4058.32
R2 2407	CBS	617710.4	1344014.6	783.6074	4057.99
R2 2406	CBS	617705.1	1344014	788.9806	4057.81
R2 2411	CBS	617691.4	1344014	802.6807	4057.58
R2 2412	CBS	617675.6	1344015.4	818.4224	4057.82
R2 2413	CBS	617662.8	1344016.6	831.1958	4057.99
R2 2414	CBS	617656.3	1344014.4	837.7075	4057.73
R2 2415	CBS	617651.4	1344015	842.6147	4056.6
R2 2416	CBS	617645.4	1344015.8	848.6397	4055.79
R2 2417	CBS	617638	1344016.5	856.0062	4055.57
R2 2418	CBS	617630.2	1344017.4	863.8809	4055.7
R2 2419	CBS	617625.4	1344016.5	868.6556	4055.57
R2 2420	CBS	617618.2	1344015.5	875.871	4055.5
R2 2421	CBS	617612.5	1344015.2	881.5525	4055.26
R2 2422	CBS	617603.8	1344014.9	890.2444	4055.81
R2 2423	CBS	617595.9	1344014.4	898.1469	4055.46
R2 2424	CBS	617589.4	1344016.8	904.6736	4055.95
R2 2425	CBS	617580	1344015.4	914.081	4057.93
R2 2426	CBS	617574.6	1344014	919.4986	4058.1
R2 2427	CBS	617555.9	1344014.8	938.144	4058.42
R2 2428	CBS	617545.6	1344016.7	948.4734	4058.71
R2 2429	R	617539.8	1344015.1	954.2723	4058.97
R2 2430	TOPO	617537.1	1344015.2	956.9214	4059.86
R2 2431	TOPO	617530.8	1344016.9	963.2023	4060.86
R2 2432	TOPO	617519.7	1344015.9	974.3577	4060
R2 2433	TOPO	617513.6	1344017.1	980.4309	4059.71
R1 2292	TOE	617467.9	1344009.4	1026.182	4062.12
R2 2437	TOPO	617467	1344014.2	1027.006	4062.57
R2 2436	TOPO	617461.1	1344013.9	1032.947	4063.66
R1 2291	R	617458.6	1344013.1	1035.452	4063.84
R2 2435	TOPO	617454	1344014.6	1040.064	4065.67
R1 2290	TOP	617447.2	1344013.7	1046.818	4066.42
R2 2434	TOPO	617436.8	1344013.2	1057.291	4067.66
R1 2289	OB	617432.9	1344011.8	1061.199	4068.45
R1 2288	OB	617411.1	1344013.5	1082.959	4070.7
R1 2287	OB	617377.5	1344011.8	1116.528	4069.76



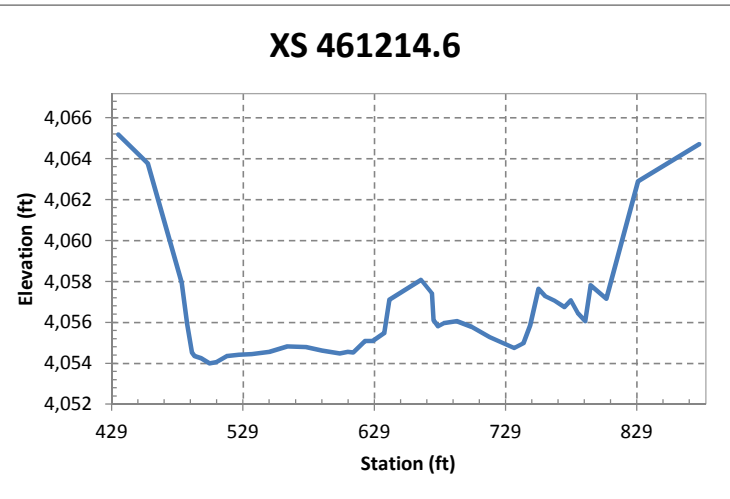
XS 464205

Point_ID	Code	Northing (ft)	Easting (ft)	Station (ft)	Elevation (ft)
R1 2294	OB	617279.8	1345643.4	384.9292	4067.52
R1 2293	OB	617263.5	1345633.4	404.0248	4067.5
R1 2295	R	617252.8	1345626.5	416.7782	4066.97
R1 2296	TOP	617248.2	1345623.7	422.0981	4066.16
R1 2297	TOE	617240.4	1345620.3	430.5353	4061.32
R1 2298	TOPO	617215.7	1345606.7	458.5918	4059.26
R1 2299	TOPO	617211.8	1345597.5	466.9414	4059.24
R1 2300	TOPO	617196.1	1345591.6	483.2736	4059.68
R1 2301	TOP	617194	1345585.5	488.3846	4059.49
R1 2303	R	617191.7	1345582.4	492.0395	4058.34
R1 2302	TOE	617189.8	1345580	494.9597	4057.63
R1 2304	CBG	617183.7	1345580.7	499.629	4057.49
R1 2305	CBG	617170.5	1345571.5	515.6738	4057.28
R1 2306	CBG	617149	1345557.5	541.3404	4057.16
R1 2307	CBG	617132.2	1345547.2	561.0883	4056.76
R1 2308	CBG	617116.9	1345535.9	580.0256	4056.55
R1 2309	CBG	617100.8	1345525.6	599.2133	4056.3
R1 2310	CBG	617084	1345514.6	619.3002	4056.28
R1 2311	CBG	617067.1	1345504.1	639.1688	4056.44
R1 2312	CBG	617048.2	1345491.3	662.0059	4056.37
R1 2313	CBS	617033.6	1345481.3	679.6907	4056.27
R1 2314	CBS	617024.6	1345474.5	690.9688	4056.7
R1 2315	R	617015	1345469.4	701.7648	4057.71
R1 2316	TOE	617014.2	1345468.5	702.8751	4057.81
R1 2317	TOP	617011	1345465.7	707.0755	4059.76
R1 2318	TOPO	617001.6	1345463.9	715.9035	4059.34
R1 2319	TOPO	616998.7	1345459	721.1009	4059.3
R1 2320	TOPO	616984	1345443	742.2088	4060.38
R1 2321	TOP	616967.9	1345440.3	757.0889	4064.54
R1 2322	R	616962.7	1345435.8	763.9214	4066.92
R1 2323	OB	616947.9	1345425.1	782.1048	4067.11
R1 2324	OB	616922.8	1345409.2	811.8333	4066.84



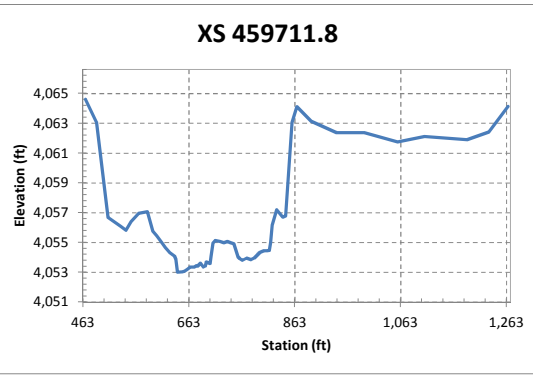
XS 461214.6

Point_ID	Code	Northing (ft)	Easting (ft)	Station (ft)	Elevation (ft)
R2 2402	OB	615152.2	1347808.2	434.0432	4065.55
R2 2401	TOP	615140.5	1347788.6	456.5172	4064.15
R2 2400	TOPO	615122.1	1347770.5	482.3242	4058.31
R2 2399	R	615118.9	1347767.7	486.4378	4056.29
R2 2398	CBS	615116.9	1347764.6	490.1584	4054.91
R2 2397	CBS	615115.2	1347763.4	492.1639	4054.74
R2 2396	CBS	615112.1	1347759.3	497.2953	4054.62
R2 2395	CBS	615108.2	1347754.5	503.4928	4054.38
R2 2394	CBS	615104.5	1347750.5	508.9272	4054.44
R2 2393	CBS	615097.4	1347745.9	517.0631	4054.73
R2 2392	CBS	615093.9	1347737	526.1204	4054.79
R2 2391	CBS	615085.7	1347731.2	535.7926	4054.82
R2 2390	CBS	615078.7	1347719.5	549.2417	4054.94
R2 2389	CBS	615071	1347708.4	562.7018	4055.2
R2 2388	CBS	615060.5	1347698.3	577.2173	4055.17
R2 2387	CBS	615051.5	1347689.9	589.4413	4055
R2 2386	CBS	615043	1347679.4	602.9191	4054.85
R2 2385	CBS	615039.2	1347674.8	608.8573	4054.93
R2 2384	CBS	615036.6	1347671.5	613.0649	4054.9
R2 2379	CBS	615031.2	1347664.2	622.0808	4055.46
R2 2380	CBS	615028.4	1347658.9	628.0262	4055.47
R2 2381	CBS	615025.4	1347655.2	632.7523	4055.68
R2 2382	R	615022.6	1347652.3	636.8205	4055.86
R2 2383	TOPO	615019.3	1347649.9	640.7246	4057.48
R2 2378	TOPO	615001.4	1347633.7	664.6677	4058.45
R2 2377	TOPO	614997.9	1347625.8	672.9944	4057.8
R2 2376	R	614997.9	1347624	674.3606	4056.48
R2 2375	CBG	614996.4	1347620.8	677.7468	4056.19
R2 2374	CBG	614993.3	1347617.3	682.3951	4056.35
R2 2373	CBG	614986.1	1347610.8	692.0363	4056.43
R2 2372	CBG	614978	1347602.7	703.4024	4056.15
R2 2371	CBG	614968.8	1347592.6	717.1171	4055.65
R2 2370	CBG	614957	1347578.3	735.6476	4055.13
R2 2369	CBG	614950.5	1347574.3	742.8475	4055.36
R2 2368	R	614949.3	1347568.8	747.8698	4056.24
R2 2367	TOPO	614944.9	1347564.1	754.2862	4058.02
R2 2366	TOPO	614940.8	1347560.8	759.4582	4057.65
R2 2365	TOPO	614937.6	1347554.3	766.4658	4057.44
R2 2364	TOPO	614931.1	1347550.1	773.9148	4057.12
R2 2363	TOPO	614929.7	1347544.7	778.9602	4057.45
R2 2361	TOPO	614926.7	1347540.2	784.2906	4056.83
R2 2362	TOPO	614924	1347535.3	789.7512	4056.43
R2 2360	TOPO	614922.4	1347531	794.0671	4058.19
R2 2359	TOPO	614916.7	1347520.2	806.0005	4057.53
R2 2358	TOP	614896.9	1347505.4	830.1171	4063.26
R2 2357	OB	614861.9	1347474	876.6585	4065.08



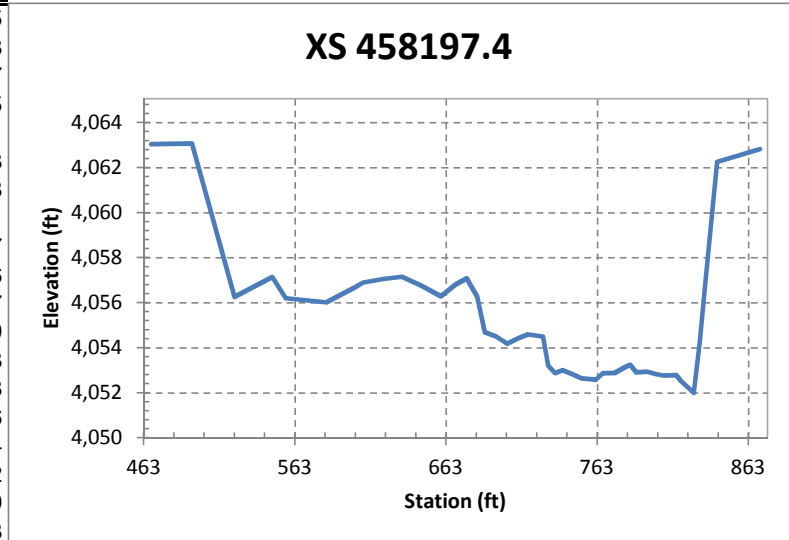
XS 459711.8

Point_ID	Code	Northing (ft)	Easting (ft)	Station (ft)	Elevation (ft)
R2 2306	OB	613992.1	1348755.5	467.8915	4064.79
R2 2307	TOP	613976.4	1348741.9	488.4496	4063.25
R2 2308	TOPO	613961.8	1348726.1	509.9596	4056.85
R2 2309	TOPO	613946.6	1348707.2	534.1957	4056.26
R2 2310	TOPO	613940.5	1348699.5	543.9499	4055.99
R2 2311	TOPO	613936.5	1348690.5	553.4451	4056.58
R2 2312	TOPO	613923	1348682.6	568.2362	4057.14
R2 2313	TOPO	613914.4	1348668.6	584.4327	4057.25
R2 2314	R	613909.1	1348659.4	594.868	4055.93
R2 2315	TOPO	613904.1	1348653.9	602.3148	4055.64
R2 2316	CBS	613896.3	1348647.5	612.236	4055.15
R2 2317	CBS	613894	1348641.4	618.3706	4054.84
R2 2318	CBS	613887.7	1348635.8	626.7575	4054.49
R2 2319	CBS	613883.5	1348627	636.1533	4054.25
R2 2320	CBS	613880.8	1348626.4	638.3992	4054.05
R2 2321	CBS	613878.2	1348625.1	641.0417	4053.18
R2 2322	CBS	613872.2	1348617.8	650.4681	4053.21
R2 2323	CBS	613869.7	1348614.3	654.7748	4053.24
R2 2324	CBS	613866.2	1348610.2	660.1269	4053.37
R2 2325	CBS	613862.7	1348605.8	665.742	4053.54
R2 2326	CBS	613857.8	1348600	673.3909	4053.54
R2 2327	CBS	613855.8	1348597.8	676.2956	4053.62
R2 2328	CBS	613853.5	1348595.7	679.4528	4053.59
R2 2329	CBS	613849.2	1348592	685.0379	4053.79
R2 2330	CBS	613844.9	1348588.5	690.4391	4053.53
R2 2331	CBS	613844.3	1348584.1	694.2186	4053.59
R2 2332	CBS	613843.7	1348582.9	695.5758	4053.88
R2 2333	CBS	613839.3	1348577	702.884	4053.77
R2 2334	CBS	613838.2	1348575	705.0882	4054.25
R2 2335	CBS	613835.6	1348572.6	708.5712	4055.14
R2 2336	CBS	613833.5	1348568.9	712.8262	4055.32
R2 2337	CBS	613827.9	1348562.2	721.5162	4055.24
R2 2338	CBS	613822.8	1348556.6	729.1454	4055.16
R2 2339	CBS	613816.7	1348553.2	735.6008	4055.24
R2 2340	CBS	613812.5	1348548.7	741.8035	4055.16
R2 2341	CBS	613809.4	1348543.5	747.7904	4055.09
R2 2342	CBS	613806.8	1348540.4	751.8193	4054.62
R2 2343	CBS	613804.2	1348537.9	755.3868	4054.22
R2 2344	CBG	613802.2	1348534.9	759.0239	4054.08
R2 2345	CBG	613799.4	1348530.3	764.2762	4053.99
R2 2346	CBG	613793.6	1348524.8	772.2045	4054.13
R2 2347	CBG	613787.7	1348518.8	780.6548	4054.03
R2 2348	CBG	613783.5	1348514.6	786.6274	4054.13
R2 2349	CBG	613779.5	1348509.9	792.7406	4054.34
R2 2350	CBG	613776.5	1348506.1	797.5903	4054.52
R2 2351	CBG	613771.2	1348501.1	804.8616	4054.63
R2 2352	CBG	613767.5	1348496.6	810.6397	4054.63
R2 2353	CBG	613764.7	1348493.2	815.001	4054.64
R2 2354	R	613763.1	1348491.5	817.4265	4055.17
R2 2355	TOPO	613761.9	1348488.5	820.4466	4056.35
R2 2356	TOPO	613756.4	1348481.9	829.0029	4057.38
R1 2286	TOPO	613751.9	1348470.9	840.2903	4056.88
R1 2285	TOE	613748.6	1348466.6	845.733	4056.96
R1 2284	TOP	613737.1	1348460.5	857.8128	4063.24
R1 2283	OB	613732.7	1348452.8	866.5374	4064.29
R1 2282	OB	613715.6	1348432.1	893.3556	4063.33
R1 2281	OB	613682.9	1348396	942.039	4062.55
R1 2280	OB	613650.3	1348355	994.4491	4062.55
R1 2279	OB	613608.5	1348308.1	1057.254	4061.93
R1 2278	OB	613575.6	1348269.6	1107.921	4062.28
R1 2277	OB	613522.7	1348208.9	1188.451	4062.07
R1 2276	OB	613496.7	1348177.3	1229.256	4062.58
R1 2275	OB	613472.9	1348150	1265.531	4064.31



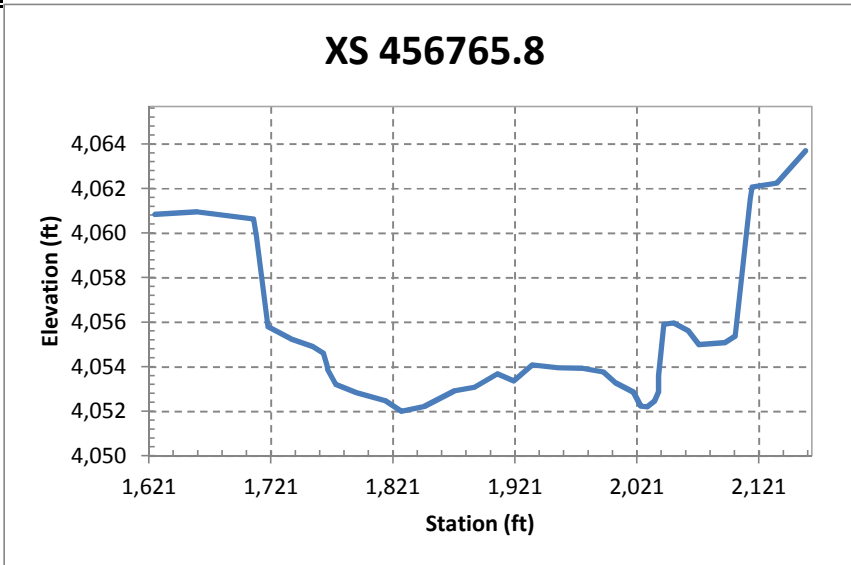
XS 458197.4

Point_ID	Code	Northing (ft)	Easting (ft)	Station (ft)	Elevation (ft)
R2 2305	OB	613473.4	1349897.2	467.6606	4062.75
R2 2304	TOP	613446.9	1349904.8	494.5032	4062.78
R2 2303	TOPO	613418.6	1349905.4	522.8044	4055.97
R2 2302	TOPO	613393.7	1349903.8	547.6217	4056.85
R2 2301	TOPO	613384.7	1349904.5	556.6317	4055.91
R2 2300	TOPO	613357.9	1349906.1	583.433	4055.73
R2 2299	TOPO	613339.3	1349905.2	602.002	4056.38
R2 2298	TOPO	613333.5	1349902.7	607.7483	4056.61
R2 2297	TOPO	613320.6	1349909.6	620.913	4056.77
R2 2296	TOPO	613308.1	1349908.6	633.335	4056.86
R2 2295	TOPO	613295.1	1349909.2	646.3779	4056.47
R2 2294	TOPO	613282.3	1349910.2	659.1588	4055.99
R2 2293	TOPO	613272.5	1349909.7	668.9594	4056.53
R2 2292	TOPO	613265.2	1349911.8	676.3268	4056.8
R2 2291	R	613258.4	1349910.2	683.0588	4056
R2 2290	CBS	613253.2	1349907.8	688.1276	4054.4
R2 2289	CBS	613245.5	1349909.5	695.8984	4054.2
R2 2288	CBS	613238.5	1349912.3	703.0251	4053.89
R2 2287	CBS	613231	1349912.6	710.5102	4054.13
R2 2286	CBS	613224.7	1349910.7	716.7809	4054.3
R2 2285	CBS	613214.6	1349908.9	726.7208	4054.2
R2 2284	CBS	613211.4	1349909.6	730.017	4052.93
R2 2283	CBS	613206.7	1349909.8	734.7198	4052.59
R2 2282	CBS	613201.8	1349910.8	739.6454	4052.72
R2 2281	CBS	613195	1349912.3	746.4832	4052.53
R2 2280	CBS	613189.1	1349912.3	752.3547	4052.35
R2 2279	CBS	613179.8	1349911.8	761.6509	4052.29
R2 2278	CBS	613175.3	1349911.8	766.1455	4052.57
R2 2277	CBS	613167.6	1349912.4	773.873	4052.59
R2 2276	CBS	613159.9	1349912	781.5899	4052.87
R2 2275	CBS	613157.2	1349912.1	784.2746	4052.96
R2 2274	CBS	613152.9	1349911.8	788.5362	4052.61
R2 2273	CBS	613145.7	1349911.8	795.7311	4052.64
R2 2272	CBS	613140.2	1349912.8	801.3063	4052.54
R2 2271	CBS	613134.8	1349914.9	806.7057	4052.47
R2 2270	CBS	613126.5	1349912.5	814.9257	4052.48
R2 2269	CBS	613123.3	1349912.5	818.1705	4052.22
R2 2268	CBS	613115.1	1349912.6	826.3694	4051.71
R2 2267	TOPO	613111.1	1349913.2	830.3606	4053.99
R2 2266	TOPO	613107.6	1349913.4	833.8948	4056.42
R2 2264	TOP	613099.6	1349913.1	841.849	4061.97
R2 2265	OB	613071.5	1349917.2	870.1186	4062.53



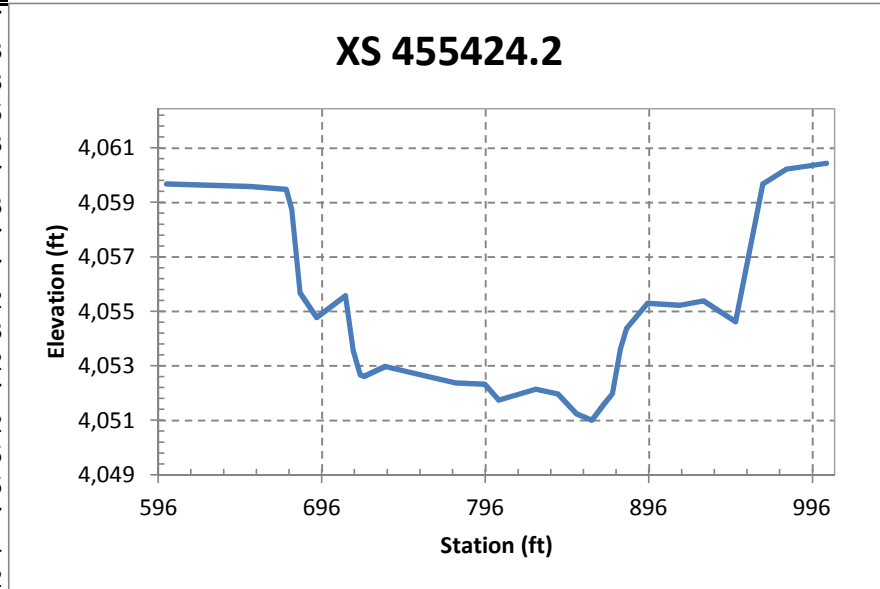
XS 456765.8

Point ID	Code	Northing (ft)	Easting (ft)	Station (ft)	Elevation (ft)
R1 2274	OB	613761.2	1351174.7	1625.806	4061.24
R1 2273	OB	613729	1351188.3	1660.76	4061.36
R1 2271	TOP	613687.9	1351208.8	1706.651	4061.04
R1 2272	R	613685.8	1351209.8	1708.974	4060.25
R1 2270	TOE	613677.4	1351213.9	1718.35	4056.2
R1 2269	TOPO	613659.5	1351220.4	1737.252	4055.65
R1 2268	TOPO	613644.6	1351230.9	1755.281	4055.31
R1 2267	TOP	613636.4	1351233.2	1763.63	4055.02
R1 2266	R	613634.1	1351234.9	1766.491	4054.49
R1 2265	TOE	613633.1	1351235.2	1767.463	4054.26
R1 2264	CBS	613627.4	1351237.9	1773.834	4053.61
R1 2263	CBS	613612.8	1351247	1790.949	4053.24
R1 2262	CBS	613590.7	1351255.6	1814.56	4052.89
R1 2261	CBS	613579.3	1351262.4	1827.753	4052.41
R1 2260	CBS	613562.2	1351269.6	1846.279	4052.63
R1 2259	CBS	613540.5	1351281.8	1871.132	4053.33
R1 2258	CBS	613526.4	1351290	1887.409	4053.49
R1 2257	CBS	613509.2	1351297.9	1906.398	4054.09
R1 2256	CBS	613496.9	1351303.4	1919.804	4053.77
R1 2255	CBS	613482.8	1351309.3	1935.096	4054.49
R1 2254	CBS	613464.2	1351319.3	1956.178	4054.36
R1 2253	CBS	613446.3	1351328.8	1976.44	4054.34
R1 2252	CBS	613431	1351335.7	1993.214	4054.18
R1 2251	CBS	613421.6	1351339.4	2003.26	4053.69
R1 2250	CBS	613409	1351347	2017.89	4053.27
R1 2249	CBS	613403	1351348	2023.778	4052.64
R1 2248	CBS	613398.4	1351350.9	2029.189	4052.61
R1 2247	CBS	613393.3	1351353.9	2035.054	4052.87
R1 2245	TOE	613390.4	1351355.9	2038.582	4053.3
R1 2246	R	613390.3	1351356	2038.66	4054.01
R1 2244	TOP	613387.8	1351360.2	2042.8	4056.32
R1 2243	TOPO	613380	1351362.4	2050.72	4056.37
R1 2242	TOPO	613368.8	1351367.6	2063.08	4056.02
R1 2241	TOPO	613361	1351370.9	2071.579	4055.4
R1 2240	TOPO	613342.3	1351380.6	2092.599	4055.48
R1 2239	TOE	613334.7	1351384.5	2101.154	4055.79
R1 2238	R	613323.7	1351390	2113.484	4061.95
R1 2237	TOP	613322	1351390.3	2115.148	4062.48
R1 2236	OB	613303.5	1351398.8	2135.437	4062.66
R1 2235	OB	613282.7	1351409.9	2159.028	4064.1



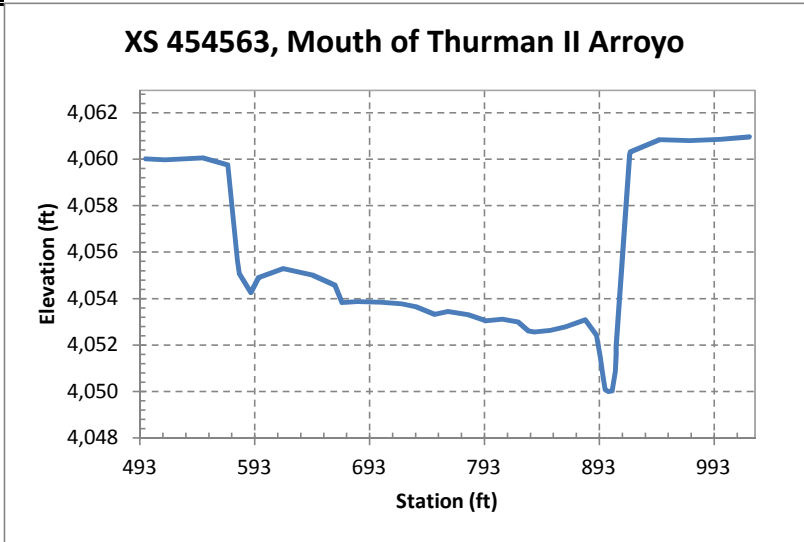
XS 455424.2

Point_ID	Code	Northing (ft)	Easting (ft)	Station (ft)	Elevation (ft)
R1 2212	OB	614103	1352561.8	600.6823	4059.87
R1 2211	OB	614051.9	1352564.2	651.7821	4059.78
R1 2210	R	614029.3	1352559.2	673.8491	4059.68
R1 2209	TOP	614026.2	1352561.1	677.1637	4058.95
R1 2208	TOE	614021.1	1352563.5	682.4031	4055.88
R1 2207	TOPO	614011.2	1352566.4	692.5571	4054.97
R1 2206	TOP	613993.6	1352568.1	710.1855	4055.78
R1 2205	TOE	613989.1	1352569.2	714.8357	4053.77
R1 2204	R	613984.9	1352570.6	719.0945	4052.87
R1 2213	CBS	613982.7	1352571.9	721.4021	4052.82
R1 2214	CBS	613969.7	1352572.4	734.456	4053.18
R1 2215	CBS	613944	1352574.2	760.1383	4052.82
R1 2216	CBS	613926.4	1352577.3	778.0213	4052.57
R1 2217	CBS	613908.9	1352577.7	795.3968	4052.52
R1 2218	CBS	613900.6	1352577.8	803.7647	4051.95
R1 2219	CBS	613878	1352581.4	826.5517	4052.35
R1 2220	CBS	613864.6	1352582.9	840.0162	4052.17
R1 2221	CBS	613853.4	1352583.8	851.2884	4051.44
R1 2222	CBS	613843.9	1352584	860.6947	4051.2
R1 2223	CBS	613836.4	1352585.7	868.3732	4051.81
R1 2224	TOE	613831.3	1352584.7	873.3785	4052.17
R1 2225	R	613826.5	1352585.8	878.2113	4053.81
R1 2226	TOP	613822.9	1352585.5	881.8056	4054.57
R1 2227	TOPO	613810.2	1352588.4	894.7423	4055.49
R1 2228	TOPO	613790.9	1352591.1	914.1665	4055.42
R1 2229	TOPO	613775.9	1352591.2	929.1316	4055.59
R1 2230	TOPO	613756	1352587.9	948.6493	4054.82
R1 2231	TOP	613739.6	1352591.3	965.2372	4059.87
R1 2232	OB	613725.2	1352594.3	979.9203	4060.43
R1 2233	OB	613701	1352596.8	1004.189	4060.64



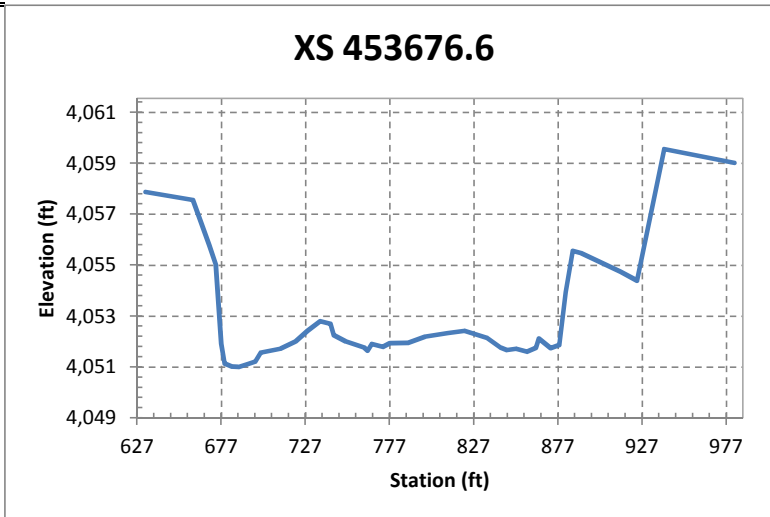
XS 454563

Point_ID	Code	Northing (ft)	Easting (ft)	Station (ft)	Elevation (ft)
R1 2203	OB	614174.3	1353480.8	497.5183	4059.68
R1 2202	OB	614157.6	1353477.4	514.5683	4059.63
R1 2201	OB	614125.2	1353472.4	547.3313	4059.71
R1 2200	TOP	614103.4	1353471.1	569.1316	4059.41
R1 2199	R	614095.1	1353470	577.4619	4055.3
R1 2198	TOE	614093.5	1353469.3	579.2091	4054.73
R1 2197	CBS	614083.8	1353466.6	589.1771	4053.92
R1 2196	CBS	614077.2	1353465.9	595.8092	4054.57
R1 2195	CBS	614056	1353462.2	617.2728	4054.95
R1 2194	CBS	614030.8	1353459.4	642.6375	4054.67
R1 2193	CBS	614011	1353457.3	662.4839	4054.24
R1 2192	CBC	614005	1353455.9	668.6305	4053.49
R1 2191	CBC	613992	1353453.4	681.8777	4053.53
R1 2190	CBC	613971.9	1353449.7	702.3707	4053.5
R1 2189	CBC	613954.1	1353447.6	720.2496	4053.43
R1 2188	CBC	613942.1	1353445.1	732.4881	4053.31
R1 2187	CBC	613925.7	1353442.9	749.0506	4052.98
R1 2186	CBC	613914.2	1353440.9	760.7307	4053.1
R1 2185	CBC	613896.7	1353439.1	778.2354	4052.96
R1 2184	CBC	613881.2	1353436.7	793.9561	4052.71
R1 2183	CBC	613867.2	1353434.4	808.1261	4052.77
R1 2182	CBC	613853.5	1353432.7	821.9034	4052.65
R1 2181	CBC	613844.7	1353431.4	830.8481	4052.27
R1 2180	CBC	613839.7	1353430.4	835.8988	4052.22
R1 2179	CBC	613825.9	1353428.2	849.9231	4052.29
R1 2178	CBC	613813	1353426.2	862.9111	4052.44
R1 2177	CBC	613796	1353423.7	880.1355	4052.75
R1 2176	CBC	613786.3	1353421.6	889.9902	4052.09
R1 2175	EW	613782.9	1353421.7	893.3681	4051.14
R1 2174	CBC	613781	1353420.9	895.3815	4050.45
R1 2173	CBC	613779	1353420	897.5427	4049.74
R1 2172	CBC	613776	1353419.6	900.4731	4049.66
R1 2171	CBC	613772.8	1353419.6	903.6684	4049.69
R1 2168	TOE	613770	1353418.8	906.5659	4050.53
R1 2169	EW	613769.5	1353419.8	906.9312	4051.26
R1 2170	R	613769.4	1353419.9	906.9694	4051.61
R1 2166	TOP	613758.1	1353417.1	918.5749	4059.82
R1 2167	R	613757.1	1353417.1	919.5735	4059.98
R1 2165	OB	613731.9	1353413.8	945.026	4060.5
R1 2164	OB	613705.9	1353409.5	971.3372	4060.46
R1 2163	OB	613679.5	1353406.7	997.912	4060.52
R1 2162	OB	613654.9	1353401.4	1022.993	4060.62



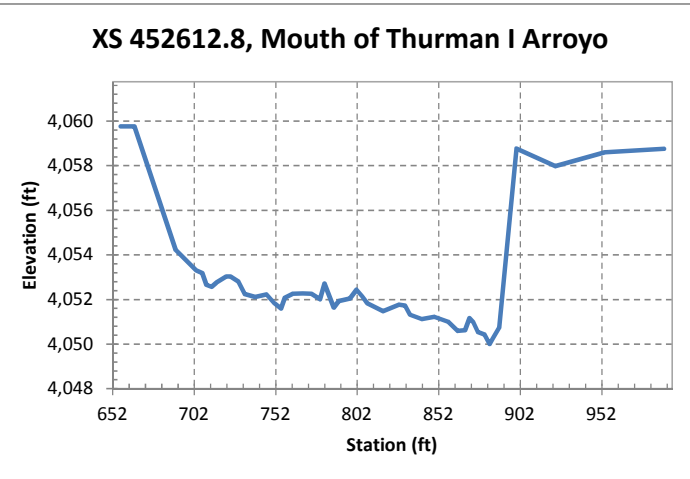
XS 453676.6

Point ID	Code	Northing (ft)	Easting (ft)	Station (ft)	Elevation (ft)
R2 2221	OB	613904.1	1354372.6	631.9016	4057.58
R2 2222	TOP	613878.4	1354360.6	660.1838	4057.27
R2 2223	TOPO	613869.2	1354357.6	669.8255	4055.5
R2 2224	TOPO	613864.7	1354358.1	673.7801	4054.71
R2 2226	R	613862	1354356.3	677.0306	4051.61
R2 2225	CBS	613860	1354355.9	679.0016	4050.85
R2 2227	CBS	613855.9	1354354.3	683.4015	4050.72
R2 2228	CBS	613852.4	1354352.5	687.3529	4050.71
R2 2229	CBS	613847.9	1354349.3	692.6611	4050.82
R2 2230	CBS	613842.4	1354350.8	697.2084	4050.92
R2 2231	CBS	613840	1354348.3	700.3449	4051.27
R2 2232	CBS	613829	1354344.4	712.0666	4051.42
R2 2233	CBS	613821.3	1354339.3	721.0834	4051.71
R2 2234	CBS	613814.9	1354336.6	728.063	4052.13
R2 2235	CBS	613807.6	1354333.9	735.8042	4052.5
R2 2236	CBS	613801.8	1354332.3	741.7499	4052.41
R2 2237	CBS	613799.9	1354331.6	743.8032	4051.96
R2 2238	CBS	613792.7	1354330.3	750.9429	4051.71
R2 2239	CBS	613783.1	1354325	761.8654	4051.47
R2 2240	CBS	613781	1354324.4	763.9725	4051.35
R2 2241	CBS	613778.8	1354323.6	766.347	4051.61
R2 2242	CBS	613774.1	1354317.9	772.9163	4051.5
R2 2243	CBS	613769.4	1354318.3	777.0567	4051.64
R2 2244	CBS	613759.1	1354315.3	787.6875	4051.65
R2 2245	CBS	613749.5	1354311.7	798.0197	4051.9
R2 2246	CBS	613737.9	1354304.7	811.3181	4052.04
R2 2247	CBS	613728.5	1354300.8	821.5413	4052.13
R2 2248	CBS	613717	1354294.2	834.6953	4051.85
R2 2249	CBS	613709.3	1354291.6	842.7567	4051.47
R2 2250	CBS	613705.3	1354291.3	846.6194	4051.37
R2 2251	CBS	613700.3	1354289.2	852.009	4051.42
R2 2252	CBS	613693.6	1354288.4	858.582	4051.31
R2 2253	CBS	613688.5	1354286.7	863.9341	4051.46
R2 2254	CBS	613687.1	1354285.5	865.605	4051.82
R2 2255	CBS	613681.1	1354281.9	872.567	4051.45
R2 2256	CBS	613676.7	1354279.2	877.6394	4051.57
R2 2257	R	613673.5	1354276.9	881.484	4053.65
R2 2258	TOPO	613668.3	1354278.3	885.7845	4055.27
R2 2259	TOPO	613665.1	1354273.2	890.6637	4055.18
R2 2260	TOPO	613641.3	1354269.7	914.0292	4054.45
R2 2261	TOPO	613633.5	1354262.7	923.9361	4054.1
R2 2262	TOP	613619.5	1354254.3	940.0116	4059.26
R2 2263	OB	613580.8	1354238.9	981.7032	4058.72



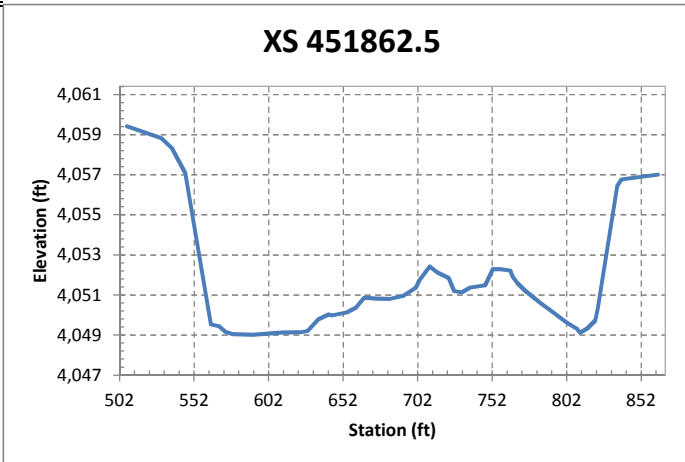
XS 452612.8

Point_ID	Code	Northing (ft)	Easting (ft)	Station (ft)	Elevation (ft)
R2 2220	TOPO	613396.8	1355324.9	657.2423	4059.89
R2 2219	TOPO	613388.6	1355322.2	665.7011	4059.89
R2 2218	TOPO	613367.9	1355307.6	690.8551	4054.34
R2 2217	R	613356	1355303.5	703.2438	4053.44
R2 2216	CBS	613351.8	1355303	707.1659	4053.31
R2 2215	CBS	613349.9	1355301.3	709.6841	4052.79
R2 2214	CBS	613347.2	1355299.6	712.833	4052.7
R2 2213	CBS	613344.6	1355298	715.8566	4052.88
R2 2212	CBS	613340.3	1355293.6	721.8308	4053.16
R2 2211	CBC	613338.1	1355292.1	724.5069	4053.15
R2 2210	CBC	613334.2	1355289.1	729.3142	4052.92
R2 2209	CBC	613329.3	1355289.9	733.2435	4052.36
R2 2208	CBC	613323.7	1355286.9	739.6068	4052.24
R2 2207	CBC	613317.5	1355283.5	746.6329	4052.35
R2 2206	CBC	613312.4	1355282.8	751.4415	4051.96
R2 2205	CBC	613308.4	1355281.9	755.3785	4051.72
R2 2204	CBC	613306.7	1355280.1	757.733	4052.21
R2 2203	CBC	613303.5	1355276.1	762.4554	4052.38
R2 2202	CBC	613298	1355273.1	768.7854	4052.39
R2 2201	CBC	613294.1	1355269.2	774.0697	4052.38
R2 2200	CBC	613289.2	1355266.8	779.4904	4052.14
R2 2199	CBC	613286.7	1355266	782.0476	4052.84
R2 2198	CBC	613281.3	1355263.8	787.8858	4051.77
R2 2197	CBC	613279.1	1355261.5	790.8673	4052.05
R2 2196	CBC	613272.7	1355259.3	797.5873	4052.17
R2 2195	CBC	613268.9	1355257.6	801.7048	4052.57
R2 2194	CBC	613265.9	1355255.7	805.2397	4052.27
R2 2193	CBC	613262.7	1355255.1	808.2947	4051.96
R2 2192	CBC	613255	1355249.2	817.9593	4051.61
R2 2191	CBC	613246.7	1355243.9	827.7316	4051.9
R2 2190	CBC	613244	1355241	831.5392	4051.85
R2 2189	CBC	613242	1355238.4	834.5144	4051.45
R2 2188	CBC	613234.9	1355235.9	841.9927	4051.25
R2 2187	CBC	613227	1355234.2	849.7081	4051.35
R2 2186	CBC	613220.1	1355229.8	857.8917	4051.13
R2 2185	CBC	613214.9	1355227	863.7577	4050.72
R2 2184	CBC	613210.9	1355225.1	868.2092	4050.74
R2 2183	CBC	613208.7	1355223.2	870.9915	4051.29
R2 2182	CBC	613206.7	1355221.9	873.4156	4051.11
R2 2181	CBC	613204.5	1355220.2	876.1494	4050.68
R2 2180	CBC	613200.8	1355218.5	880.2093	4050.56
R2 2179	CBC	613197.6	1355217.6	883.4348	4050.13
R2 2178	CBC	613195.8	1355217	885.3371	4050.38
R2 2177	CBC	613192.3	1355215.3	889.2134	4050.87
R2 2176	TOP	613181.3	1355213.3	899.8094	4058.89
R2 2175	OB	613161.6	1355199.6	923.6856	4058.1
R2 2174	OB	613135.8	1355183.5	954.0633	4058.72
R2 2173	OB	613105.2	1355163.9	990.3066	4058.88



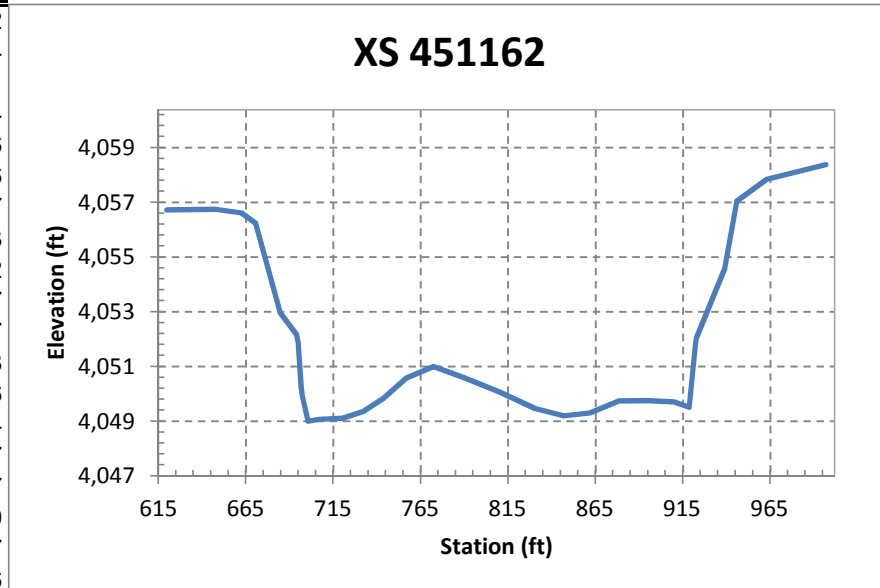
XS 451862.5

Point ID	Code	Northing (ft)	Easting (ft)	Station (ft)	Elevation (ft)
R1 2112	OB	613168	1356028.8	506.5474	4059.87
R1 2113	OB	613147.7	1356017.8	529.6184	4059.29
R1 2114	R	613141.7	1356013.9	536.7192	4058.79
R1 2115	TOP	613134.1	1356009.4	545.5676	4057.54
R1 2116	TOE	613118.5	1356002.5	562.6411	4050.09
R1 2117	R	613118.2	1356002.5	562.8379	4050
R1 2118	CBC	613113	1356000.3	568.4582	4049.89
R1 2119	EW	613109.3	1355998.6	572.5724	4049.62
R1 2120	CBC	613104.6	1355996.4	577.7106	4049.49
R1 2121	CBC	613093	1355990	591.0223	4049.46
R1 2122	CBC	613076	1355980.2	610.5509	4049.57
R1 2123	CBC	613064.9	1355975.8	622.5084	4049.59
R1 2124	EW	613059.9	1355974.3	627.6151	4049.66
R1 2125	CBC	613053.8	1355970.1	635.0111	4050.25
R1 2126	CBC	613048	1355966.3	641.8779	4050.49
R1 2127	CBC	613046.2	1355965.4	643.8978	4050.44
R1 2128	CBC	613037.3	1355961	653.8119	4050.59
R1 2129	CBC	613031.5	1355958.4	660.1016	4050.82
R1 2130	CBC	613026.4	1355956.2	665.6686	4051.31
R1 2131	CBC	613018.8	1355952.7	674.0498	4051.27
R1 2132	CBC	613011.1	1355949.2	682.4681	4051.26
R1 2133	CBC	613002.9	1355944.5	691.9119	4051.42
R1 2134	TOE	612994.9	1355941.3	700.4971	4051.83
R1 2135	R	612993	1355940.4	702.616	4052.18
R1 2136	TOP	612986.5	1355937.7	709.6496	4052.88
R1 2137	TOP	612981.4	1355936.1	714.9456	4052.58
R1 2138	TOE	612975.4	1355931.3	722.4424	4052.3
R1 2139	CBC	612972.1	1355929.6	726.1033	4051.66
R1 2140	CBC	612968.3	1355926.2	731.0776	4051.59
R1 2141	CBC	612963.3	1355923.6	736.7429	4051.82
R1 2142	CBC	612956.3	1355921.7	743.8048	4051.91
R1 2143	TOE	612953.6	1355920.3	746.8517	4051.94
R1 2144	TOP	612948.9	1355918.3	751.9983	4052.73
R1 2145	TOPO	612944.1	1355916	757.2304	4052.73
R1 2146	TOPO	612938.9	1355912	763.7246	4052.68
R1 2147	TOP	612937.7	1355911.1	765.2275	4052.37
R1 2148	TOE	612934.8	1355909.3	768.5761	4052.05
R1 2149	R	612933.7	1355908.7	769.8824	4051.95
R1 2150	CBC	612929.9	1355908	773.5442	4051.69
R1 2151	CBC	612921.7	1355902.8	783.2383	4051.1
R1 2152	CBC	612912.8	1355898.1	793.2589	4050.55
R1 2153	CBC	612905.8	1355894.6	801.1289	4050.1
R1 2154	CBC	612898.9	1355891.7	808.5719	4049.76
R1 2155	CBC	612897.6	1355890.2	810.4101	4049.58
R1 2156	CBC	612892.7	1355888.8	815.3823	4049.79
R1 2157	TOE	612888.3	1355885.7	820.7596	4050.18
R1 2158	R	612886.7	1355885	822.4941	4050.78
R1 2159	TOP	612875.3	1355878.6	835.5447	4056.91
R1 2160	R	612873.1	1355876.9	838.2711	4057.22
R1 2161	OB	612850.9	1355866.7	862.6712	4057.47



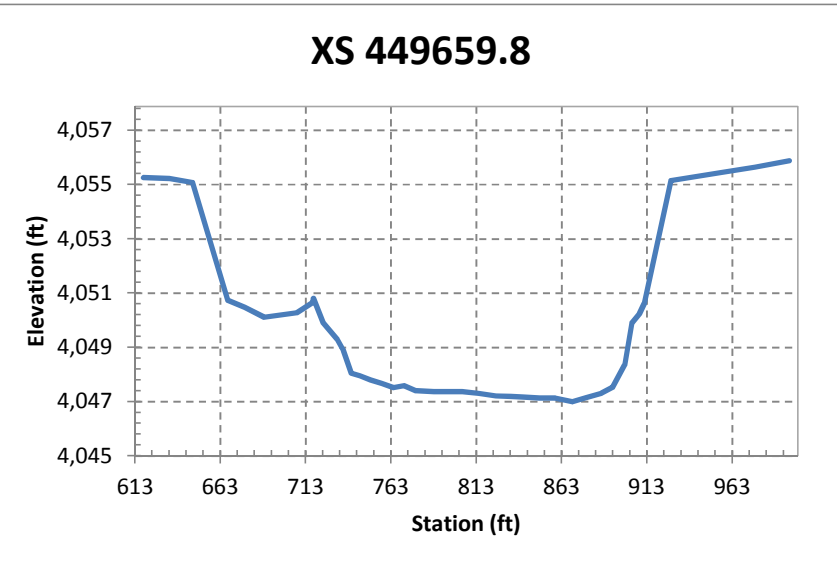
XS 451162

Point_ID	Code	Northing (ft)	Easting (ft)	Station (ft)	Elevation (ft)
R1 2111	OB	612881.8	1356656.4	619.6906	4056.42
R1 2110	OB	612856.3	1356644.4	647.8536	4056.44
R1 2109	R	612843	1356639	662.1965	4056.31
R1 2108	TOP	612835.9	1356635.3	670.2359	4055.94
R1 2107	TOE	612825.2	1356624.2	684.4612	4052.66
R1 2105	TOP	612814.1	1356626.5	693.6712	4051.86
R1 2106	R	612812.9	1356626.8	694.6889	4051.57
R1 2104	TOE	612811.3	1356625.7	696.5852	4049.93
R1 2103	EW	612811	1356625.1	697.1203	4049.62
R1 2102	CBG	612807.9	1356624	700.4202	4048.7
R1 2101	CBG	612802.5	1356621.1	706.5558	4048.77
R1 2100	CBG	612790.2	1356615.8	719.8906	4048.8
R1 2099	CBG	612778.9	1356611.6	731.92	4049.06
R1 2098	EW	612767.6	1356608.3	743.6268	4049.54
R1 2097	CBG	612756.4	1356601.7	756.5268	4050.27
R1 2096	CBG	612742.4	1356594.8	772.1183	4050.7
R1 2095	CBG	612726.2	1356588.1	789.6201	4050.29
R1 2094	CBG	612708	1356579.9	809.5566	4049.77
R1 2093	CBG	612689	1356572.4	830.0424	4049.16
R1 2092	CBG	612673.5	1356566.6	846.5526	4048.89
R1 2091	CBG	612660.4	1356558.9	861.6245	4049
R1 2090	CBG	612644.8	1356554.1	877.8376	4049.43
R1 2089	CBS	612630.5	1356545.7	894.3443	4049.44
R1 2088	CBS	612615.9	1356539.9	909.9774	4049.4
R1 2087	TOE	612608.3	1356536.7	918.2594	4049.21
R1 2086	R	612604.6	1356536.3	921.7689	4051.45
R1 2085	TOP	612604.1	1356536.1	922.3965	4051.72
R1 2084	TOE	612589.8	1356528.2	938.594	4054.27
R1 2083	TOP	612583.6	1356524.9	945.6306	4056.74
R1 2082	OB	612567.5	1356519.1	962.7226	4057.54
R1 2081	OB	612536.1	1356506.3	996.5679	4058.08



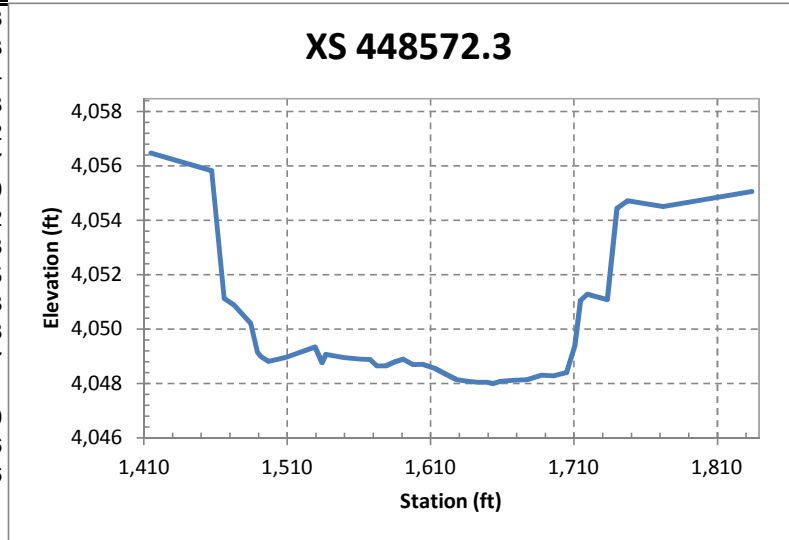
XS 449659.8

Point ID	Code	Northing (ft)	Easting (ft)	Station (ft)	Elevation (ft)
R2 2131	OB	612298.4	1358030.1	618.4366	4055.68
R2 2132	OB	612284	1358024.9	633.7243	4055.64
R2 2133	TOP	612272.2	1358018.3	647.1376	4055.5
R2 2135	TOPO	612251.9	1358013.5	667.7783	4051.16
R2 2134	TOPO	612242.9	1358009.2	677.739	4050.9
R2 2136	TOPO	612232.7	1358003.8	689.1582	4050.54
R2 2137	TOPO	612215.2	1357996.2	708.2543	4050.71
R2 2139	TOPO	612205.4	1357994.6	717.911	4051.09
R2 2138	TOPO	612205.3	1357994.5	718.1293	4051.23
R2 2140	R	612200.1	1357992.7	723.5824	4050.34
R2 2141	CBS	612192.4	1357989.5	731.9638	4049.73
R2 2142	CBS	612188.7	1357989.3	735.4299	4049.32
R2 2143	CBS	612184.6	1357986.7	740.2276	4048.47
R2 2144	CBS	612179.8	1357985	745.3072	4048.38
R2 2145	CBS	612174.2	1357982.5	751.4836	4048.23
R2 2146	CBS	612168	1357979.8	758.2156	4048.1
R2 2147	CBS	612161.8	1357977.1	764.9555	4047.94
R2 2148	CBS	612155.9	1357975	771.1778	4048.02
R2 2149	CBS	612149.6	1357972.6	777.9969	4047.83
R2 2150	CBS	612140.1	1357967.8	788.5113	4047.79
R2 2151	CBS	612133.1	1357964.4	796.3095	4047.79
R2 2152	CBS	612124.1	1357963	805.1494	4047.79
R2 2153	CBS	612115.1	1357959.5	814.829	4047.73
R2 2154	CBS	612105.6	1357956.1	824.9198	4047.64
R2 2155	CBS	612097.5	1357952.6	833.7075	4047.62
R2 2156	CBS	612090.7	1357949.8	841.1074	4047.59
R2 2157	CBS	612081.8	1357946.4	850.6939	4047.55
R2 2158	CBS	612073.1	1357943.5	859.7923	4047.56
R2 2159	CBS	612063.5	1357940.9	869.6664	4047.43
R2 2160	CBS	612056	1357937.4	877.9266	4047.58
R2 2161	CBS	612047.9	1357934.2	886.6714	4047.73
R2 2162	CBS	612041.3	1357932.8	893.2692	4047.96
R2 2165	R	612035.5	1357928	900.4555	4048.79
R2 2166	TOPO	612031.5	1357926.8	904.5981	4050.33
R2 2167	TOPO	612027.8	1357924.4	908.9251	4050.66
R2 2168	TOPO	612024.9	1357923.8	911.8696	4051.06
R2 2169	TOP	612010.2	1357918.7	927.434	4055.57
R2 2170	OB	611981.9	1357907.5	957.8396	4055.88
R2 2171	OB	611964.3	1357900.4	976.7973	4056.07
R2 2172	OB	611945.3	1357894.3	996.7862	4056.31



XS 448572.3

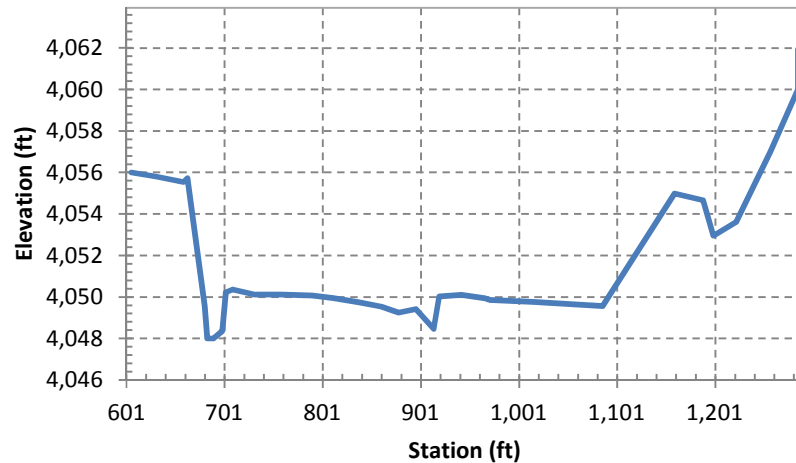
Point_ID	Code	Northing (ft)	Easting (ft)	Station (ft)	Elevation (ft)
R2 2130	OB	611921.1	1359051.2	1414.984	4056.38
R2 2129	TOP	611882.7	1359033.3	1457.276	4055.73
R2 2128	TOPO	611873.3	1359033	1466.032	4051.04
R2 2127	TOPO	611867.7	1359029	1472.805	4050.8
R2 2126	TOPO	611857.4	1359023.6	1484.392	4050.12
R2 2125	R	611853.4	1359021.1	1489.075	4049.07
R2 2124	CBS	611850.7	1359020.9	1491.599	4048.9
R2 2123	CBS	611845.9	1359018.3	1497.049	4048.72
R2 2122	CBS	611834.8	1359013.3	1509.251	4048.88
R2 2121	CBS	611816.1	1359005.8	1529.379	4049.25
R2 2120	CBS	611811.1	1359005	1534.294	4048.68
R2 2119	CBS	611808.6	1359003.9	1536.992	4048.98
R2 2118	CBS	611797.3	1358999	1549.332	4048.87
R2 2117	CBS	611786	1358994.5	1561.454	4048.81
R2 2116	CBS	611780.8	1358990.8	1567.651	4048.79
R2 2115	CBS	611776.2	1358989.7	1572.362	4048.56
R2 2114	CBS	611770.1	1358987.9	1578.647	4048.56
R2 2113	CBS	611764.4	1358985	1585.077	4048.71
R2 2112	CBS	611759.1	1358982.4	1590.982	4048.81
R2 2111	CBS	611752.9	1358979.3	1597.883	4048.61
R2 2110	CBS	611747.1	1358976.4	1604.363	4048.62
R2 2109	CBS	611739.4	1358972.5	1612.97	4048.47
R2 2108	CBS	611732.9	1358969.4	1620.161	4048.27
R2 2107	CBS	611726.1	1358964.7	1628.218	4048.05
R2 2106	CBS	611719.2	1358961.9	1635.698	4048
R2 2105	CBS	611712.6	1358959.7	1642.594	4047.96
R2 2104	CBS	611706.1	1358958.3	1649.185	4047.96
R2 2103	CBS	611701.3	1358958.3	1653.595	4047.91
R2 2102	CBS	611696.2	1358957	1658.79	4047.99
R2 2101	CBS	611688.1	1358953.8	1667.459	4048.03
R2 2100	CBS	611679.6	1358948.8	1677.314	4048.05
R2 2099	CBS	611670.7	1358943.7	1687.402	4048.22
R2 2098	CBS	611662.4	1358942.2	1695.675	4048.2
R2 2097	CBS	611654.7	1358937.3	1704.665	4048.31
R2 2096	R	611649.5	1358934.9	1710.427	4049.27
R2 2095	TOPO	611646.3	1358932.3	1714.386	4050.96
R2 2094	TOPO	611641.6	1358930.8	1719.289	4051.2
R2 2093	TOE	611629.3	1358924.3	1733.158	4050.99
R2 2092	TOP	611622.4	1358923.5	1739.84	4054.35
R2 2091	OB	611616.5	1358918.1	1747.312	4054.63
R2 2090	OB	611591.9	1358912.8	1772.058	4054.42
R2 2089	OB	611535.7	1358886.7	1833.942	4054.97



XS 448341.5

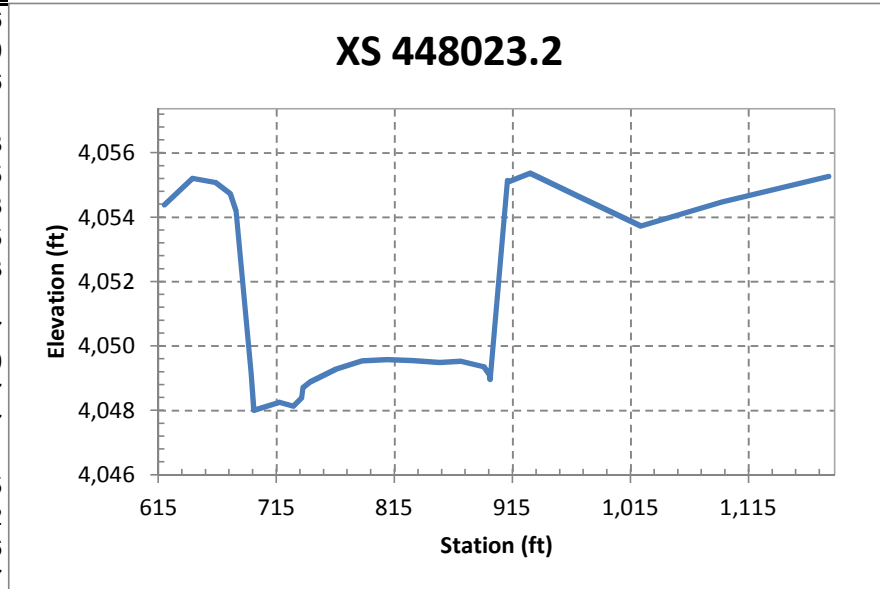
Point_ID	Code	Northing (ft)	Easting (ft)	Station (ft)	Elevation (ft)
R1 2032	OB	611834.5	1359266.2	605.9325	4056.33
R1 2033	OB	611811.8	1359254.6	631.3901	4056.13
R1 2034	R	611787.2	1359242	658.9366	4055.88
R1 2035	TOP	611783.8	1359239.9	662.868	4056.06
R1 2037	R	611767.6	1359232.9	680.4994	4049.89
R1 2036	TOE	611765.7	1359230.9	683.0874	4048.34
R1 2038	CBS	611758.2	1359231.9	689.557	4048.33
R1 2039	CBC	611750.2	1359228.1	698.4079	4048.69
R1 2040	CBS	611746	1359228.3	702.186	4050.56
R1 2041	CBS	611739.2	1359226.1	709.312	4050.7
R1 2042	CBS	611718.6	1359216.1	732.164	4050.45
R1 2043	CBS	611694.1	1359207	758.3099	4050.45
R1 2044	CBS	611665	1359194.2	790.1132	4050.4
R1 2045	CBS	611645.6	1359185.6	811.3171	4050.27
R1 2046	CBS	611621.5	1359175.8	837.3273	4050.08
R1 2047	CBS	611600.4	1359167.3	860.0605	4049.87
R1 2048	CBS	611583.8	1359160.1	878.193	4049.58
R1 2049	CBS	611567.6	1359153.1	895.7948	4049.75
R1 2050	CBS	611550.9	1359146.1	913.9772	4048.8
R1 2051	CBS	611545.6	1359144.1	919.5477	4050.35
R1 2052	CBS	611525	1359135.6	941.9064	4050.43
R1 2071	CBS	611503.1	1359123.1	966.8785	4050.26
R1 2053	CBS	611497.1	1359124.7	971.8216	4050.19
R1 2054	CBS	611457.7	1359106.7	1015.064	4050.1
R1 2055	TOE	611391.8	1359080.2	1086.148	4049.89
R1 2056	TOP	611324.8	1359050.4	1159.408	4055.32
R1 2057	OB	611297.6	1359040.6	1188.367	4055
R1 2058	OB	611287.8	1359036.8	1198.814	4053.28
R1 2059	OB	611266.3	1359027.7	1222.173	4053.94
R1 2060	OB	611234.4	1359014	1256.884	4057.34
R1 2061	OB	611208.5	1359002.9	1285.034	4060.35
R1 2062	OB	611179.6	1358990.6	1285.034	4062.27

XS 448341.5, Mouth of Placitas Arroyo



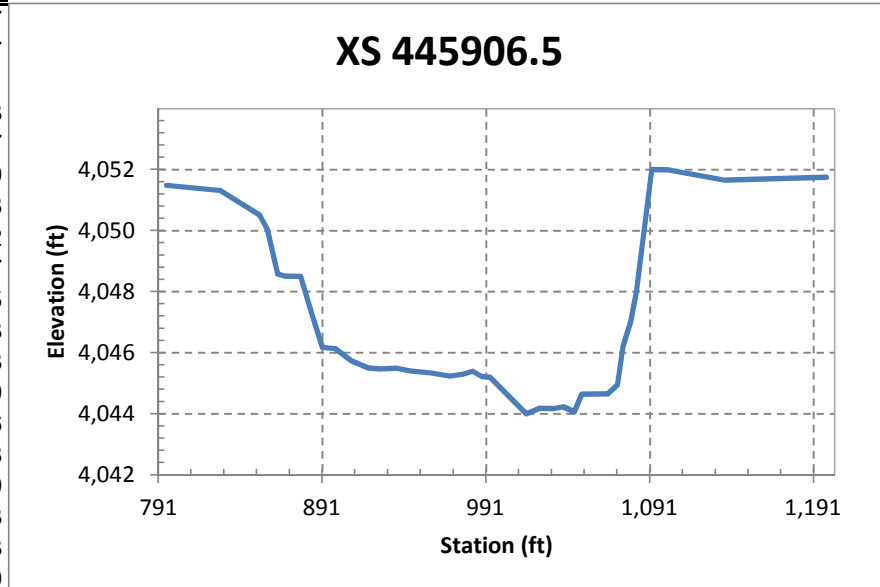
XS 448023.2

Point_ID	Code	Northing (ft)	Easting (ft)	Station (ft)	Elevation (ft)
R1 2031	OB	611714	1359549.7	619.6418	4054.56
R1 2030	OB	611691.5	1359541	643.7068	4055.39
R1 2029	OB	611673.1	1359534.5	663.2396	4055.26
R1 2028	R	611661.4	1359530.6	675.5564	4054.91
R1 2027	TOP	611657.1	1359528.4	680.3952	4054.38
R1 2026	R	611644.5	1359525.1	693.3238	4049.35
R1 2025	TOE	611642.4	1359524.4	695.5213	4048.18
R1 2024	CBS	611636.7	1359522	701.739	4048.25
R1 2023	CBS	611622.1	1359516.3	717.4307	4048.43
R1 2022	CBS	611611.2	1359512.4	728.9709	4048.31
R1 2021	CBS	611604.8	1359509.8	735.9262	4048.57
R1 2020	CBS	611603.6	1359509.6	737.0967	4048.89
R1 2019	CBS	611597.7	1359507.3	743.3725	4049.07
R1 2018	CBS	611576.8	1359500.4	765.439	4049.47
R1 2017	CBS	611556.6	1359493.3	786.7584	4049.71
R1 2016	CBS	611536.3	1359485.9	808.3952	4049.75
R1 2015	CBS	611516.1	1359478.1	830.0783	4049.72
R1 2014	CBS	611494.7	1359469.9	852.9446	4049.66
R1 2013	CBS	611477.1	1359464.4	871.4132	4049.7
R1 2012	CBS	611459.1	1359458.2	890.441	4049.54
R1 2010	TOE	611454.3	1359457.1	895.3085	4049.27
R1 2011	R	611453.9	1359457	895.7178	4049.14
R1 2009	TOP	611440.8	1359450.1	910.4364	4055.32
R1 2008	R	611438.9	1359449	912.5094	4055.3
R1 2007	OB	611422.1	1359445	929.6848	4055.55
R1 2006	OB	611384.8	1359430.5	969.7124	4054.84
R1 2005	OB	611333.6	1359414.1	1023.446	4053.91
R1 2004	OB	611270.3	1359387.9	1091.863	4054.65
R1 2003	OB	611184.7	1359358.1	1182.483	4055.45



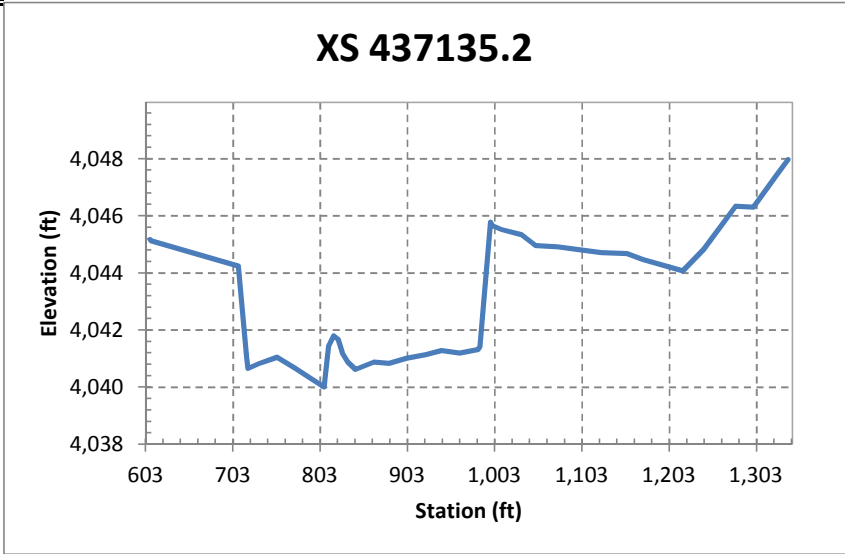
XS 445906.5

Point_ID	Code	Northing (ft)	Easting (ft)	Station (ft)	Elevation (ft)
R2 2037	OB	611903.8	1361488.3	796.3822	4051.87
R2 2036	OB	611872.1	1361498.4	829.3246	4051.7
R2 2035	TOP	611848.3	1361499.8	853.0746	4050.91
R2 2034	TOPO	611843.3	1361500.3	858.0461	4050.43
R2 2033	TOPO	611837.6	1361503.5	864.229	4048.97
R2 2032	TOPO	611832.8	1361502.9	868.8546	4048.89
R2 2031	TOPO	611823	1361502.2	878.3295	4048.88
R2 2030	TOPO	611816	1361503.2	885.407	4047.62
R2 2029	R	611810.1	1361505.4	891.6352	4046.57
R2 2028	CBS	611806.8	1361506.3	894.9894	4046.55
R2 2027	CBS	611802.3	1361505.7	899.3037	4046.53
R2 2026	CBS	611792.8	1361508.5	909.1812	4046.13
R2 2025	CBS	611782.5	1361510.1	919.6527	4045.89
R2 2024	CBS	611776.2	1361513.9	926.518	4045.86
R2 2023	CBS	611765	1361513.2	937.4129	4045.88
R2 2022	CBS	611757.5	1361515.6	945.2313	4045.79
R2 2021	CBS	611745.4	1361518.2	957.5652	4045.73
R2 2020	CBS	611733.7	1361520.1	969.4109	4045.63
R2 2019	CBS	611725.8	1361520.6	977.3068	4045.69
R2 2018	CBS	611719.9	1361522	983.3004	4045.78
R2 2017	CBS	611714.3	1361523.1	989.0124	4045.6
R2 2016	CBS	611709.5	1361523.8	993.8527	4045.58
R2 2015	CBS	611687.4	1361526.5	1016.091	4044.39
R2 2014	CBS	611680.1	1361529.2	1023.737	4044.57
R2 2013	CBS	611672	1361532.1	1032.257	4044.56
R2 2012	CBS	611665.8	1361533.5	1038.636	4044.62
R2 2011	CBS	611659	1361532.8	1045.225	4044.45
R2 2010	CBS	611654.2	1361533	1049.896	4045.03
R2 2009	CBS	611638.9	1361536.5	1065.65	4045.04
R2 2005	TOE	611633	1361538.6	1071.761	4045.34
R2 2006	R	611630	1361539.9	1075.006	4046.59
R2 2007	TOPO	611625.2	1361540.1	1079.714	4047.4
R2 2008	TOPO	611621.8	1361541	1083.26	4048.38
R2 2004	TOP	611612.3	1361541.6	1092.662	4052.38
R2 2003	OB	611602.3	1361544.6	1103.054	4052.37
R2 2002	OB	611568.4	1361550.5	1137.483	4052.04
R2 2001	OB	611507.6	1361561.2	1199.26	4052.13



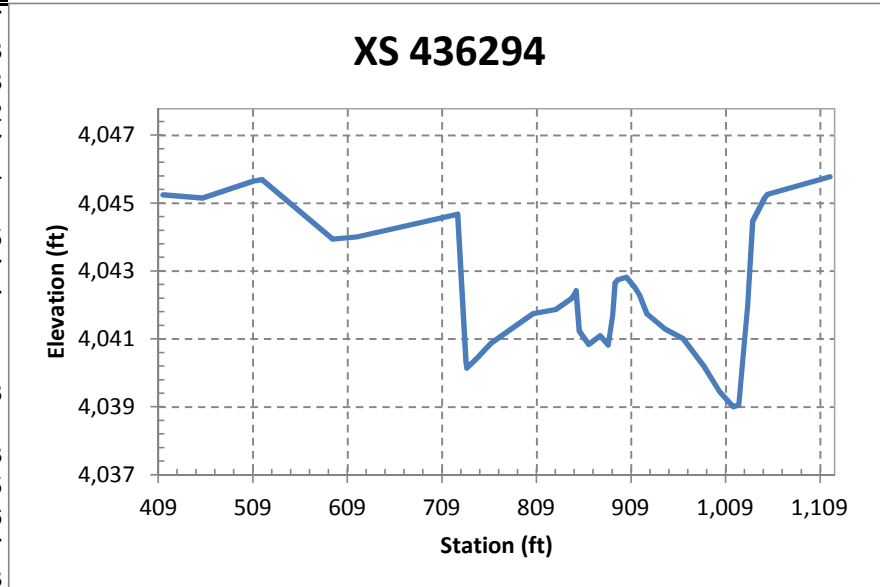
XS 437135.2

Point_ID	Code	Northing (ft)	Easting (ft)	Station (ft)	Elevation (ft)
R1 3040	OB	610439.9	1369844.7	608.4331	4045.57
R1 3041	R	610439.1	1369843.8	609.5647	4045.53
R1 3039	TOP	610359.5	1369783.2	709.674	4044.64
R1 3038	R	610351.6	1369778.1	719.0452	4041.42
R1 3037	TOE	610350.6	1369777	720.5192	4041.05
R1 3036	TOPO	610340.4	1369769.6	733.1268	4041.22
R1 3035	TOPO	610324.5	1369756.2	753.8768	4041.45
R1 3034	TOPO	610307.7	1369744.2	774.5317	4041.07
R1 3033	TOPO	610294.2	1369733.9	791.4752	4040.73
R1 3032	TOPO	610281.3	1369723.4	808.0938	4040.4
R1 3031	TOPO	610277.1	1369720.7	813.0372	4041.84
R1 3030	TOPO	610272.2	1369717.4	818.9869	4042.2
R1 3029	TOPO	610268.2	1369714	824.2129	4042.08
R1 3028	TOPO	610264.2	1369711.4	829.0279	4041.57
R1 3027	TOPO	610259.3	1369708	834.9559	4041.28
R1 3026	TOPO	610252.3	1369702.5	843.8359	4041.02
R1 3025	TOPO	610234.2	1369691.3	865.0324	4041.28
R1 3024	TOPO	610220.9	1369679.9	882.4935	4041.24
R1 3023	TOPO	610205.2	1369667.6	902.4649	4041.41
R1 3022	TOPO	610189.2	1369653.1	924.0108	4041.54
R1 3021	TOPO	610174.3	1369642.4	942.319	4041.68
R1 3020	TOPO	610157.4	1369630.1	963.1721	4041.59
R1 3019	TOPO	610140.7	1369617.5	984.0586	4041.72
R1 3018	R	610139.5	1369616.3	985.765	4041.78
R1 3017	TOE	610138.8	1369616.1	986.4613	4041.83
R1 3016	TOP	610129.5	1369608.6	998.4232	4046.18
R1 3015	R	610127.4	1369607.8	1000.572	4046.05
R1 3014	OB	610118.8	1369601.3	1011.393	4045.92
R1 3013	OB	610100.7	1369587.7	1033.959	4045.74
R1 3012	OB	610088.5	1369577.2	1050.083	4045.36
R1 3011	OB	610067.7	1369561.8	1075.883	4045.31
R1 3010	OB	610053	1369549.8	1094.887	4045.24
R1 3009	OB	610028.3	1369532.1	1125.283	4045.11
R1 3008	OB	610005.7	1369514.1	1154.158	4045.08
R1 3007	OB	609989.9	1369503.9	1172.935	4044.87
R1 3006	OB	609953.7	1369475.8	1218.708	4044.47
R1 3005	OB	609933.9	1369462	1242.83	4045.22
R1 3004	OB	609905.8	1369438.5	1279.434	4046.74
R1 3003	OB	609889.6	1369425.8	1300.034	4046.71
R1 3002	OB	609867.4	1369411	1326.628	4047.84
R1 3001	OB	609856.9	1369403.5	1339.569	4048.38



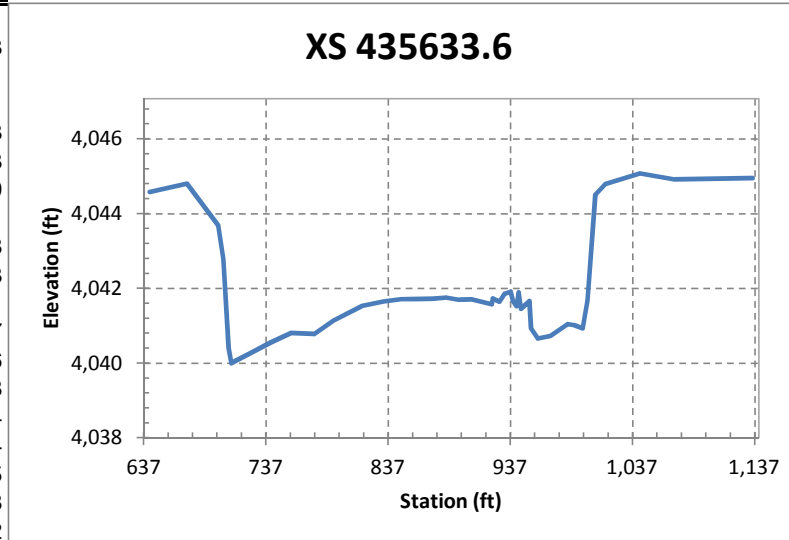
XS 436294

Point_ID	Code	Northing (ft)	Easting (ft)	Station (ft)	Elevation (ft)
R1 3050	OB	610124.2	1370629.4	414.1564	4045.47
R1 3049	OB	610089.4	1370607.4	455.3315	4045.38
R1 3048	OB	610045.5	1370576.1	509.2229	4045.88
R1 3047	OB	610027.2	1370585.4	518.9078	4045.92
R1 3051	OB	609974.5	1370530.3	593.6575	4044.17
R1 3052	OB	609962.6	1370502.7	619.1823	4044.24
R1 3044	TOP	609865.5	1370455.4	725.9822	4044.91
R1 3043	R	609859.8	1370448.1	734.7672	4040.55
R1 3042	TOE	609859.4	1370447.6	735.3484	4040.37
R1 3053	CBS	609851.3	1370440.5	746.0841	4040.67
R1 3054	CBS	609838.8	1370433	760.6683	4041.1
R1 3055	CBS	609821	1370421.9	781.6102	4041.51
R1 3056	CBS	609801.6	1370407.7	805.5645	4041.98
R1 3057	CBS	609781.6	1370394.9	829.3276	4042.1
R1 3058	CBS	609768.3	1370384.1	846.3775	4042.43
R1 3059	CBS	609764.6	1370381.4	851.0204	4042.65
R1 3060	CBS	609761.1	1370380.6	854.3306	4041.46
R1 3061	CBS	609753.2	1370374.6	864.235	4041.07
R1 3062	CBS	609743.1	1370367.6	876.5274	4041.33
R1 3063	CBS	609736.7	1370362.2	884.8342	4041.05
R1 3064	CBS	609731.6	1370361.1	889.748	4041.94
R1 3065	CBS	609729.3	1370360	892.2319	4042.89
R1 3066	R	609727.1	1370358.2	895.0816	4042.97
R1 3067	TOPO	609720.3	1370351.7	904.3125	4043.05
R1 3068	TOPO	609713.3	1370345.8	913.375	4042.74
R1 3069	R	609707.6	1370345.7	918.2212	4042.52
R1 3070	CBS	609701.8	1370340.3	926.0199	4041.97
R1 3071	CBS	609685.9	1370330.3	944.8432	4041.52
R1 3072	CBS	609669.9	1370319.1	964.3122	4041.23
R1 3073	CBS	609652.5	1370306	986.0972	4040.43
R1 3074	CBS	609637.7	1370297.7	1002.971	4039.67
R1 3075	CBS	609625.8	1370289.8	1017.292	4039.23
R1 3076	TOE	609621.4	1370286.4	1022.837	4039.29
R1 3077	R	609614.2	1370279.8	1032.508	4042.25
R1 3078	TOP	609609.7	1370276.8	1037.882	4044.71
R1 3080	R	609599.5	1370269.6	1050.379	4045.39
R1 3079	OB	609596	1370269.5	1053.333	4045.49
R1 3081	OB	609541	1370232.9	1119.392	4046.01



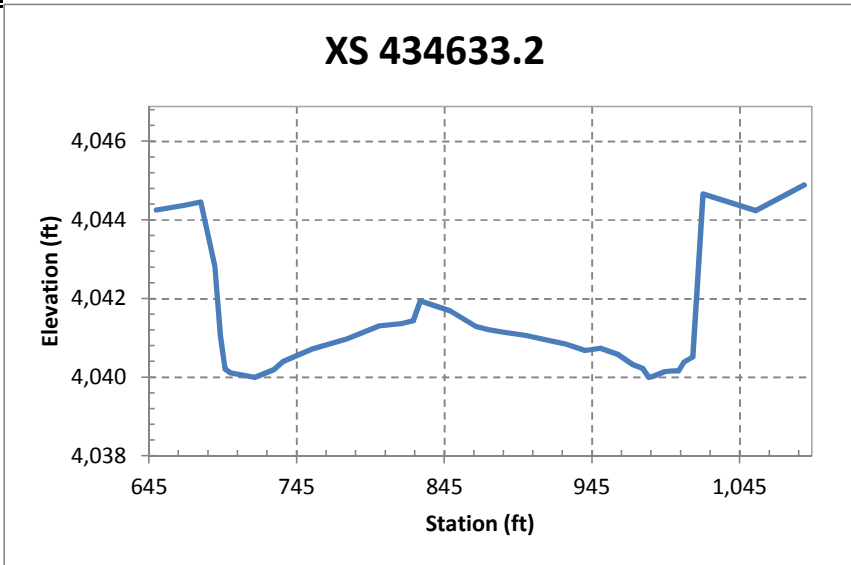
XS 435633.6

Point_ID	Code	Northing (ft)	Easting (ft)	Station (ft)	Elevation (ft)
R2 3042	OB	609488.8	1371014.2	641.7934	4044.41
R2 3041	OB	609466.1	1370994.2	672.003	4044.63
R2 3040	TOP	609446.2	1370977.9	697.7359	4043.51
R2 3039	TOPO	609442.9	1370975.1	701.9698	4042.61
R2 3038	R	609439.6	1370972.3	706.3373	4040.23
R2 3037	TOPO	609437.9	1370971.2	708.3829	4039.83
R2 3036	TOPO	609434.4	1370969.2	712.3375	4039.9
R2 3035	TOPO	609423.6	1370962.5	724.9821	4040.11
R2 3034	TOPO	609413.3	1370950.5	740.4938	4040.38
R2 3033	TOPO	609399	1370941.5	757.2763	4040.63
R2 3032	TOPO	609385.9	1370927.4	776.3317	4040.61
R2 3031	TOPO	609372.1	1370919.8	791.8602	4040.97
R2 3030	TOPO	609354.3	1370904	815.6335	4041.36
R2 3029	TOPO	609340.3	1370893.1	833.345	4041.48
R2 3028	TOPO	609328.4	1370885.6	847.3286	4041.54
R2 3027	TOPO	609318.7	1370878.7	859.2675	4041.54
R2 3026	TOPO	609307.9	1370869.6	873.3416	4041.55
R2 3025	TOPO	609301	1370860.8	884.1966	4041.58
R2 3024	TOPO	609292.5	1370855	894.5068	4041.52
R2 3023	TOPO	609282.4	1370849.7	905.7176	4041.53
R2 3022	TOPO	609271.5	1370837.8	921.6557	4041.4
R2 3021	TOPO	609270.7	1370837.4	922.4892	4041.56
R2 3020	TOPO	609266.1	1370834.5	927.9198	4041.47
R2 3019	TOPO	609262.5	1370832.3	932.1029	4041.69
R2 3018	TOPO	609258.5	1370829.4	937.055	4041.74
R2 3017	TOPO	609257	1370828.5	938.747	4041.49
R2 3016	TOPO	609254.9	1370826.6	941.6294	4041.35
R2 3015	TOPO	609253.3	1370825.4	943.5776	4041.72
R2 3014	TOPO	609252	1370824.3	945.295	4041.28
R2 3013	TOPO	609247	1370819.2	952.402	4041.49
R2 3012	TOPO	609246.2	1370817.8	953.9139	4040.75
R2 3011	TOPO	609242	1370814.4	959.26	4040.49
R2 3010	TOPO	609232.7	1370809.8	969.4445	4040.56
R2 3008	TOPO	609221.9	1370800.5	983.6715	4040.87
R2 3009	TOPO	609218	1370797	988.8481	4040.85
R2 3006	TOPO	609212.5	1370792.6	995.9658	4040.76
R2 3007	TOPO	609209.7	1370790	999.7917	4041.51
R2 3005	TOP	609204	1370786.5	1006.407	4044.34
R2 3004	OB	609197.7	1370781.3	1014.555	4044.62
R2 3003	OB	609174.6	1370765	1042.852	4044.91
R2 3002	OB	609152.5	1370746.9	1071.357	4044.74
R2 3001	OB	609102.9	1370706.9	1135.061	4044.78



XS 434633.2

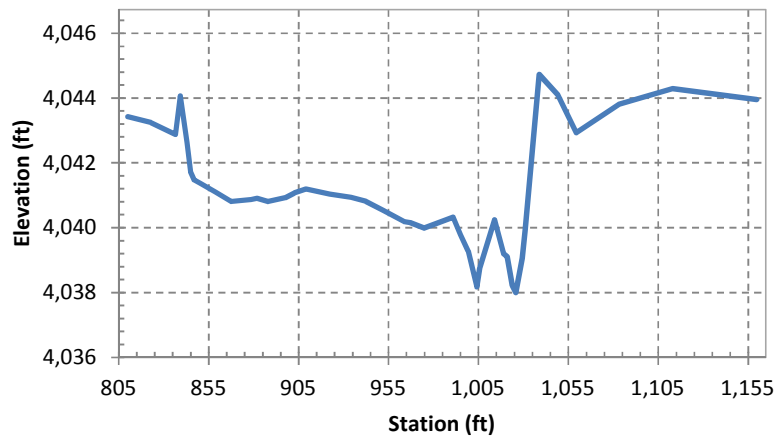
Point ID	Code	Northing (ft)	Easting (ft)	Station (ft)	Elevation (ft)
R2 3048	OB	608871.1	1371795.9	649.824	4044.11
R2 3047	OB	608857.1	1371784.4	667.9718	4044.23
R2 3046	TOP	608847.2	1371777.5	679.9276	4044.32
R2 3045	TOPO	608839.9	1371771.4	689.493	4042.68
R2 3044	R	608837	1371768.9	693.3283	4040.9
R2 3043	TOPO	608835.1	1371766.3	696.378	4040.07
R2 3049	TOPO	608831.8	1371764.8	699.9556	4039.97
R2 3050	TOPO	608819.8	1371753.2	716.4868	4039.86
R2 3051	TOPO	608809.5	1371745.6	729.2691	4040.05
R2 3052	TOPO	608804.4	1371741.5	735.8864	4040.26
R2 3053	TOPO	608788.6	1371729.7	755.5332	4040.58
R2 3054	TOPO	608770.3	1371715.7	778.6043	4040.83
R2 3055	TOPO	608752.7	1371702.2	800.7402	4041.17
R2 3056	TOPO	608739.7	1371694.6	815.693	4041.22
R2 3057	TOPO	608734.8	1371687.8	823.7256	4041.3
R2 3058	TOPO	608730.9	1371684.8	828.6138	4041.8
R2 3059	TOPO	608714.6	1371673.1	848.7261	4041.55
R2 3060	TOPO	608700	1371663.5	866.1741	4041.15
R2 3062	TOPO	608692.6	1371658.7	874.945	4041.07
R2 3061	TOPO	608684.5	1371652.7	885.0317	4041
R2 3063	TOPO	608672.6	1371643.4	900.0956	4040.92
R2 3064	TOPO	608661	1371632.9	915.7433	4040.79
R2 3065	TOPO	608651.1	1371626.9	927.1834	4040.7
R2 3066	TOPO	608641	1371618.8	940.1798	4040.54
R2 3067	TOPO	608633	1371612.3	950.4798	4040.6
R2 3068	TOPO	608623.3	1371605.8	962.1471	4040.44
R2 3069	TOPO	608614.8	1371599.8	972.487	4040.18
R2 3070	TOPO	608609.4	1371596.1	979.0624	4040.08
R2 3071	TOPO	608607.6	1371591.5	983.2485	4039.86
R2 3072	TOPO	608605.3	1371590.9	985.4174	4039.87
R2 3073	TOPO	608597.6	1371586.8	994.0338	4040
R2 3074	TOPO	608595.2	1371582.9	998.3676	4040.02
R2 3075	TOPO	608590.9	1371580.4	1003.311	4040.02
R2 3076	TOPO	608588	1371578	1007.107	4040.25
R2 3077	TOPO	608580.8	1371577.5	1013.111	4040.38
R2 3078	R	608579.2	1371574.8	1015.98	4042.04
R2 3079	TOP	608577.8	1371570.1	1019.986	4044.52
R2 3080	OB	608549.3	1371548.4	1055.796	4044.1
R2 3081	OB	608523.3	1371528.4	1088.563	4044.75



XS 434118.9

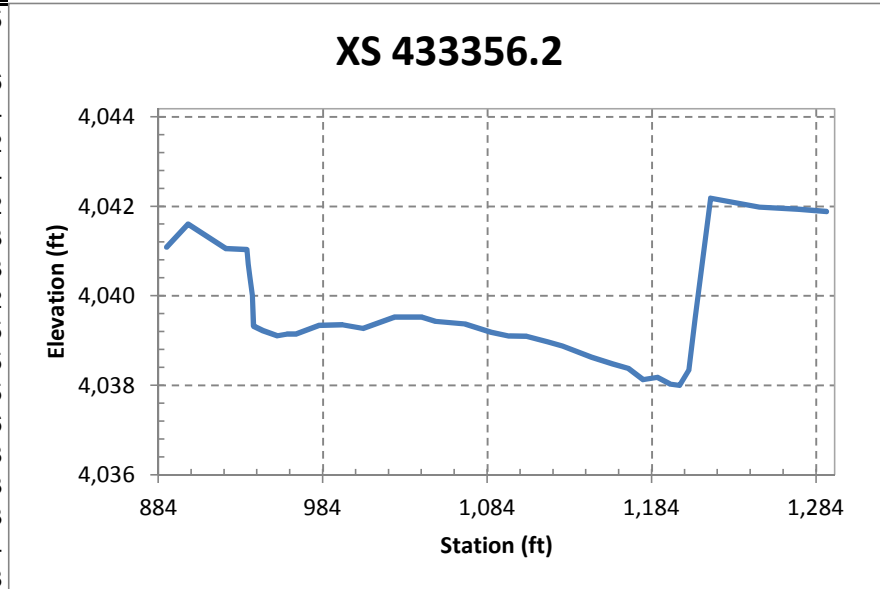
Point_ID	Code	Northing (ft)	Easting (ft)	Station (ft)	Elevation (ft)
R2 3122	OB	608448.9	1372101.5	809.9251	4043.67
R2 3119	OB	608438.9	1372093.4	822.7481	4043.5
R2 3121	OB	608428.5	1372084.3	836.4426	4043.13
R2 3120	TOP	608427	1372082	839.029	4044.32
R2 3118	R	608422.4	1372082.1	842.8174	4042.88
R2 3117	TOPO	608420.8	1372080.6	844.8742	4041.99
R2 3116	TOPO	608419.8	1372078.4	846.9514	4041.72
R2 3115	TOPO	608417.4	1372076.4	850.144	4041.62
R2 3114	TOPO	608411.1	1372070.7	858.5192	4041.36
R2 3113	TOPO	608403.1	1372066.7	867.3787	4041.06
R2 3111	TOPO	608393.6	1372060.8	878.5034	4041.12
R2 3112	TOPO	608391.1	1372058.7	881.7348	4041.16
R2 3110	TOPO	608386	1372055.6	887.8047	4041.06
R2 3109	TOPO	608377.5	1372050.7	897.5385	4041.18
R2 3108	TOPO	608373.5	1372047.7	902.5348	4041.33
R2 3107	TOPO	608368.4	1372043.6	909.1032	4041.44
R2 3106	TOPO	608358.3	1372035.1	922.2094	4041.29
R2 3105	TOPO	608348.2	1372028.8	934.1069	4041.19
R2 3104	TOPO	608340.2	1372026.3	942.0784	4041.07
R2 3103	TOPO	608332.7	1372020.1	951.8151	4040.79
R2 3101	TOPO	608322.9	1372013.5	963.6469	4040.44
R2 3102	TOPO	608320.4	1372011.3	966.8555	4040.41
R2 3100	TOPO	608313.2	1372008.2	974.6318	4040.24
R2 3099	TOPO	608300.9	1371997.3	990.861	4040.58
R2 3098	TOPO	608297.4	1371995.5	994.8684	4040.03
R2 3097	TOPO	608293.6	1371993.4	999.128	4039.53
R2 3096	TOPO	608289.6	1371990.6	1004.029	4038.42
R2 3095	TOPO	608287.9	1371990.1	1005.67	4039
R2 3094	TOPO	608281.1	1371985.7	1013.818	4040.5
R2 3088	TOPO	608277.3	1371982.5	1018.746	4039.46
R2 3089	TOPO	608275.8	1371981.1	1020.829	4039.36
R2 3090	TOPO	608273	1371979.8	1023.793	4038.46
R2 3091	TOPO	608271.4	1371978.8	1025.741	4038.25
R2 3092	TOPO	608268.4	1371977	1029.175	4039.31
R2 3093	TOPO	608267.2	1371975.8	1030.853	4040.16
R2 3087	TOP	608260	1371972.7	1038.614	4044.98
R2 3086	OB	608252.2	1371965.7	1048.937	4044.36
R2 3085	OB	608244.4	1371958.9	1059.242	4043.18
R2 3084	OB	608224.9	1371945	1083.159	4044.06
R2 3083	OB	608200.1	1371928.3	1113.056	4044.54
R2 3082	OB	608161.3	1371902.6	1159.601	4044.21

XS 434118.9, Mouth of Garcia Arroyo



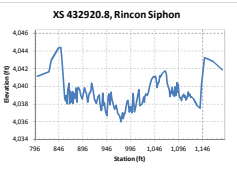
XS 433356.2

Point_ID	Code	Northing (ft)	Easting (ft)	Station (ft)	Elevation (ft)
R2 3129	OB	607946.8	1372821.6	889.1434	4041.5
R2 3128	OB	607942.7	1372808.9	902.2461	4042.01
R2 3127	OB	607940.6	1372785.9	925.3491	4041.46
R2 3124	TOP	607942.4	1372773	937.9476	4041.44
R2 3126	TOPO	607941.5	1372772.3	938.7752	4041.12
R2 3125	TOPO	607940.6	1372771.4	939.7442	4040.84
R2 3123	R	607940	1372769.9	941.3185	4040.42
R2 3132	TOPO	607938.2	1372769.3	942.1782	4039.73
R2 3131	TOPO	607936.7	1372763.8	947.7296	4039.63
R2 3135	TOPO	607935.8	1372755.2	956.447	4039.52
R2 3134	TOPO	607935.9	1372749.3	962.2489	4039.55
R2 3133	TOPO	607933.6	1372744.2	967.5485	4039.55
R2 3136	TOPO	607931.8	1372730.2	981.6746	4039.75
R2 3137	TOPO	607932	1372715.4	996.4261	4039.76
R2 3138	TOPO	607927.8	1372703.5	1008.712	4039.68
R2 3139	TOPO	607926	1372684.7	1027.538	4039.93
R2 3140	TOPO	607926	1372667.6	1044.565	4039.93
R2 3141	TOPO	607923.1	1372659.6	1052.801	4039.84
R2 3142	TOPO	607922.7	1372641.9	1070.449	4039.78
R2 3143	TOPO	607920.9	1372625.9	1086.586	4039.6
R2 3144	TOPO	607918.3	1372615.2	1097.467	4039.51
R2 3145	TOPO	607916.9	1372604.6	1108.198	4039.5
R2 3146	TOPO	607915.3	1372591.9	1120.952	4039.38
R2 3147	TOPO	607913.3	1372583.3	1129.802	4039.29
R2 3148	TOPO	607913.1	1372565.3	1147.641	4039.04
R2 3149	TOPO	607910.4	1372552.9	1160.342	4038.89
R2 3150	TOPO	607909	1372543.3	1170.042	4038.79
R2 3151	TOPO	607907.8	1372534.5	1178.861	4038.54
R2 3152	TOPO	607907.3	1372526	1187.407	4038.59
R2 3153	TOPO	607906.4	1372518.2	1195.274	4038.44
R2 3155	TOPO	607908.4	1372512	1201.164	4038.41
R2 3154	TOPO	607906.4	1372506.6	1206.769	4038.75
R2 3156	R	607905.4	1372502.9	1210.573	4039.93
R2 3157	TOP	607904.5	1372493.5	1220.008	4042.59
R2 3158	OB	607901.9	1372463.9	1249.664	4042.39
R2 3159	OB	607896.7	1372440.6	1273.434	4042.34
R2 3160	OB	607897.2	1372423.5	1290.399	4042.29



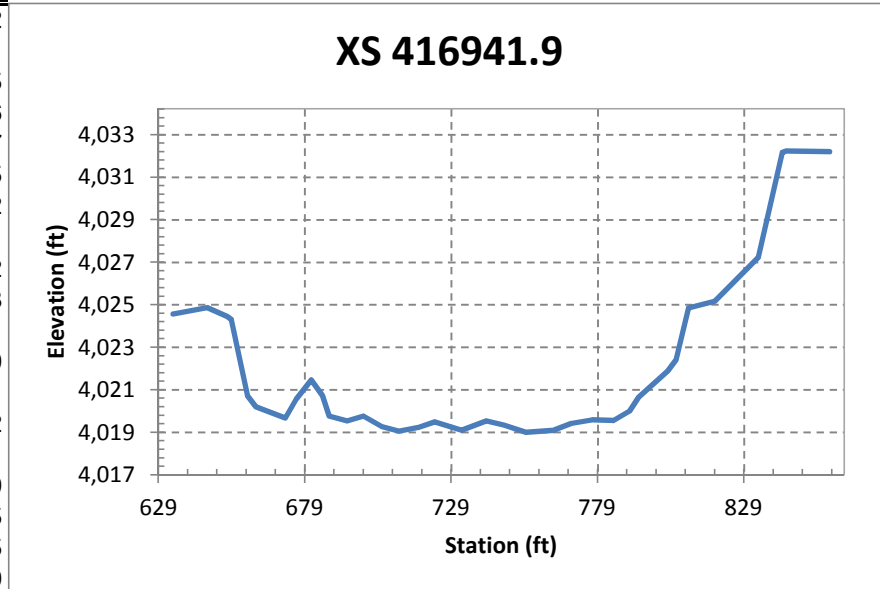
XS 432920.8

Point ID	Code	Nothing	Station	Elevation	
		(ft)	(ft)	(ft)	
R2 3174	CB	607522.2	137284.4	801.3116	4041.82
R2 3173	OB	607643.8	1373062.1	825.2629	4042.12
R2 3172	OB	607642.5	1373207	830.4207	4043.41
R2 3171	CB	607636.8	1373033.2	845.3662	4044.85
R2 3170	TOP	607635.6	1373038.8	849.9099	4044.86
R2 3170	TOPO	607634.4	1373038.1	852.9691	4043.25
R2 3170	TOPO	607631.5	1373031.4	858.3403	4039.21
R2 3168	TOPO	607630.6	1373039.9	860.5626	4038.82
R2 3169	TOPO	607630.2	1373029.2	860.8482	4039.43
R2 3167	TOPO	607629.8	1373027.7	862.532	4038.61
R2 3166	TOPO	607628.8	1373026.5	863.8325	4039.01
R2 3166	TOPO	607628	1373025.2	865.094	4040.19
R2 3164	TOPO	607627.7	1373021.1	867.365	4040.84
R2 3163	TOPO	607627.9	1373022.1	868.2513	4038.62
R2 3162	TOPO	607627	1373021.7	868.7366	4038.98
R2 3161	TOPO	607627.6	1373020.1	870.2491	4039.61
R2 3177	TOPO	607626.6	1373017.9	872.7114	4038.68
R2 3179	TOPO	607624.2	1373016.3	874.8507	4039.3
R2 3178	TOPO	607624.2	1373015.1	875.7668	4038.94
R2 3160	TOPO	607623.9	1373013	878.2989	4039.64
R2 3181	TOPO	607623.2	1373011.4	879.9414	4039.15
R2 3165	TOPO	607622	1373008.6	881.4288	4040.27
R2 3183	TOPO	607622.1	1373008	883.4847	4038.69
R2 3184	TOPO	607621.4	1373007.2	884.0708	4040.16
R2 3185	TOPO	607621.7	1373005.2	886.287	4040.36
R2 3186	TOPO	607619.5	1373002.5	889.5981	4040.05
R2 3187	TOPO	607619.1	1373000.1	892.0331	4039.39
R2 3188	TOPO	607616.2	1372997.6	895.1567	4039.06
R2 3189	TOPO	607615.2	1372997.7	899.3947	4040.21
R2 3190	TOPO	607613.8	1372991.2	902.1712	4039.79
R2 3191	TOPO	607613.9	1372988.6	903.6914	4039.67
R2 3192	TOPO	607613.9	1372986.5	906.5726	4038.69
R2 3193	TOPO	607613.3	1372984.4	908.7229	4039.65
R2 3194	TOPO	607611.3	1372980.9	912.6416	4039.99
R2 3195	TOPO	607610.1	1372979.4	914.5961	4040.88
R2 3196	TOPO	607609.2	1372977.4	917.0309	4040.22
R2 3197	TOPO	607608.2	1372973.9	920.3434	4039.01
R2 3198	TOPO	607607	1372972.3	922.3033	4038.79
R2 3199	TOPO	607606.2	1372970.2	924.5616	4038.54
R2 3200	TOPO	607604.4	1372967.8	927.4029	4039.13
R2 3201	TOPO	607604.2	1372965.1	930.0638	4039.62
R2 3202	TOPO	607602.9	1372962.6	931.8516	4039.82
R2 3203	TOPO	607602.4	1372961.3	934.1773	4037.76
R2 3204	TOPO	607601.5	1372960	936.7446	4037.9
R2 3205	TOPO	607601.4	1372957.9	937.7418	4039.72
R2 3206	TOPO	607600.1	1372956.2	939.8081	4038.33
R2 3207	TOPO	607600	1372955	940.8021	4038.61
R2 3208	TOPO	607599.8	1372952.6	943.5995	4037.56
R2 3209	TOPO	607597.8	1372950.1	946.9988	4037.17
R2 3210	TOPO	607596.8	1372947.6	948.9769	4039.31
R2 3211	TOPO	607596.4	1372946	950.8207	4039.84
R2 3212	TOPO	607595.5	1372944.1	952.738	4038.42
R2 3213	TOPO	607594	1372942.3	954.7932	4038.83
R2 3214	TOPO	607593.3	1372940.9	956.3117	4039.14
R2 3215	TOPO	607592	1372938.5	960.866	4038.16
R2 3216	TOPO	607591.4	1372934.9	962.5992	4037.81
R2 3217	TOPO	607590	1372932	966.0184	4038.33
R2 3218	TOPO	607589.4	1372929	969.0901	4037.39
R2 3219	TOPO	607587	1372925.6	972.8009	4037.1
R2 3220	TOPO	607587	1372922.7	976.7811	4038.48
R2 3221	TOPO	607586.8	1372914.4	977.1164	4038.91
R2 3222	TOPO	607586	1372913.6	978.8627	4037.82
R2 3223	TOPO	607585	1372913.3	980.5881	4038.86
R2 3224	TOPO	607583.8	1372916.8	982.4446	4037.28
R2 3225	TOPO	607582.9	1372914.8	984.6766	4037.49
R2 3226	TOPO	607581.5	1372913.2	986.6757	4038.25
R2 3227	TOPO	607580.6	1372910.6	988.277	4038.88
R2 3228	TOPO	607581.1	1372909.1	990.5971	4038.88
R2 3229	TOPO	607580.3	1372908.9	992.8066	4037.57
R1 3153	CB	607580.2	1372906	994.7223	4037.8
R1 3152	CB	607579.9	1372904.3	995.4535	4038.2
R1 3151	CB	607579.4	1372903.7	996.3023	4038.08
R1 3150	CB	607578.1	1372902.1	998.1933	4037.81
R1 3149	CB	607576.5	1372898.5	1001.193	4039.67
R1 3148	CB	607574.8	1372897.6	1003.801	4037.62
R1 3147	CB	607574.7	1372895.5	1005.569	4038
R1 3146	CB	607574	1372892.8	1008.33	4038.81
R1 3145	CB	607574.4	1372891.8	1012.861	4040.11
R1 3144	CB	607571.7	1372891.1	1016.452	4038.28
R1 3143	CB	607569.6	1372892	1019.979	4038.49
R1 3142	CB	607569.1	1372891.1	1023.1	4039.27
R1 3141	CB	607569.9	1372877.2	1024.361	4038.69
R1 3140	CB	607569.3	1372875.8	1025.038	4039.38
R1 3139	CB	607567.8	1372874.1	1028.122	4039.64
R1 3138	CB	607563.4	1372872.7	1030.752	4039.47
R1 3137	CB	607565.5	1372869.9	1032.791	4039.7
R1 3136	R	607564.3	1372866.9	1036.077	4040.27
R1 3135	TOPO	607563	1372863	1040.066	4041.32
R1 3134	TOPO	607561	1372860.4	1043.246	4041.57
R1 3133	TOPO	607560.2	1372858	1046.79	4041.95
R1 3132	TOPO	607559.5	1372856.9	1047.964	4041.81
R1 3131	TOPO	607559.3	1372855.1	1048.911	4041.48
R1 3130	TOPO	607559	1372852.7	1051.145	4040.34
R1 3129	TOPO	607558.4	1372851.2	1052.792	4040.77
R1 3128	TOPO	607557.7	1372849.1	1055.019	4041.02
R1 3127	TOPO	607556.6	1372847.4	1056.914	4041.85
R1 3126	TOPO	607556	1372846.6	1057.722	4041.64
R1 3125	TOPO	607554.5	1372843.8	1061.099	4041.88
R1 3124	TOPO	607552.9	1372840.8	1064.636	4042.09
R1 3123	TOPO	607551.1	1372838.1	1067.646	4042.25
R1 3122	TOPO	607550.7	1372834.7	1070.916	4041.85
R1 3121	R	607550.6	1372833.4	1072.202	4040.86
R1 3120	CB	607549	1372828.6	1076.981	4040.05
R1 3119	CB	607549	1372827.8	1077.894	4039.35
R1 3118	CB	607547.6	1372826.6	1079.645	4039.84
R1 3117	CB	607547	1372825.6	1080.076	4039.69
R1 3116	CB	607545.6	1372824.5	1082.299	4039.85
R1 3115	CB	607545.4	1372823.9	1082.912	4040.17
R1 3114	CB	607545.1	1372823.3	1083.676	4039.75
R1 3113	CB	607545.1	1372822.3	1084.474	4039.84
R1 3112	CB	607545.6	1372820.2	1086.318	4039.93
R1 3111	CB	607545.1	1372819.3	1087.304	4039.34
R1 3110	CB	607544.5	1372818	1088.79	4040.42
R1 3109	CB	607543.3	1372816.9	1090.221	4039.89
R1 3108	CB	607543.1	1372816.7	1090.038	4039.44
R1 3107	CB	607542.7	1372814.4	1092.751	4040.91
R1 3106	CB	607542.1	1372813.8	1093.336	4039.82
R1 3105	CB	607542	1372811.8	1095.159	4040.73
R1 3104	CB	607542	1372810.1	1096.849	4039.85
R1 3103	CB	607541.1	1372808.4	1098.905	4039.21
R1 3102	CB	607540.3	1372806.9	1100.557	4039.16
R1 3101	CB	607539	1372805.6	1102.046	4038.86
R1 3100	CB	607538.6	1372803.9	1104.104	4039.43
R1 3099	CB	607537.5	1372801.6	1106.394	4039.65
R1 3098	CB	607536.8	1372800	1108.307	4039.24
R1 3097	CB	607536	1372798.6	1109.967	4039.43
R1 3096	CB	607535.5	1372797.4	1111.245	4038.93
R1 3095	CB	607532.9	1372794.5	1114.902	4039.33
R1 3094	CB	607532	1372793.8	1115.743	4038.86
R1 3093	CB	607531	1372792.3	1117.268	4039.43
R1 3092	CB	607531	1372789.9	1119.52	4039.99
R1 3091	CB	607532	1372787.4	1121.488	4039.22
R1 3090	CB	607531.9	1372785.7	1123.484	4039.29
R1 3089	CB	607529	1372782.3	1127.453	4039.06
R1 3088	CB	607529	1372779.9	1131.88	4038.29
R1 3087	TOE	607523.3	1372770.7	1140.599	4038.02
R1 3086	R	607524.6	1372766.4	1144.1	4040.81
R1 3085	TOP	607522.4	1372761	1148.866	4043.71
R1 3084	R	607519.5	1372756.4	1155.263	4043.62
R1 3083	CB	607513.3	1372745	1168.128	4043.27
R1 3082	OB	607505.9	1372727.1	1187.488	4042.35



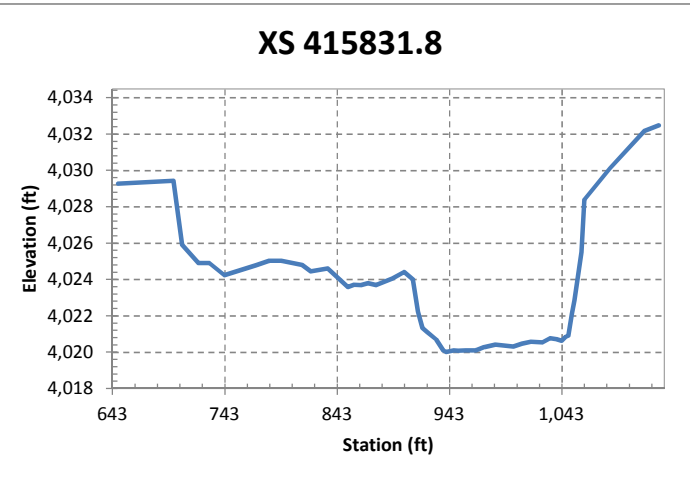
XS 416941.9

Point_ID	Code	Northing (ft)	Easting (ft)	Station (ft)	Elevation (ft)
R1 4228	TOPO	602993.8	1386155.2	633.6318	4024.62
R1 4227	TOPO	602982.2	1386154.3	645.3191	4024.91
R1 4226	R	602975.3	1386154.1	652.1783	4024.5
R1 4225	TOP	602973.9	1386153.4	653.5762	4024.36
R1 4229	EW	602968.4	1386152.1	659.1019	4020.77
R1 4230	CBS	602965.5	1386151.9	661.9413	4020.25
R1 4231	CBS	602955.5	1386150.9	672.0081	4019.72
R1 4232	CBS	602951.7	1386151	675.7483	4020.61
R1 4233	CBS	602946.6	1386154	680.8777	4021.52
R1 4234	CBS	602942.8	1386153.6	684.6765	4020.78
R1 4235	CBS	602940.5	1386153.2	686.9754	4019.81
R1 4236	CBS	602934.3	1386153.6	693.1364	4019.59
R1 4237	CBS	602928.8	1386153.3	698.6857	4019.81
R1 4238	CBS	602922.5	1386152.5	705.0031	4019.32
R1 4239	CBS	602916.7	1386153.5	710.7463	4019.11
R1 4240	CBS	602909.9	1386153.3	717.6055	4019.29
R1 4241	CBS	602904.5	1386154.5	722.9892	4019.55
R1 4242	CBS	602895.3	1386153.6	732.1865	4019.15
R1 4243	CBS	602886.9	1386154.8	740.62	4019.59
R1 4244	CBS	602880.8	1386153.2	746.6451	4019.4
R1 4245	CBS	602873.2	1386153.5	754.306	4019.05
R1 4246	CBS	602864.1	1386153.6	763.3861	4019.13
R1 4247	CBS	602857.9	1386154.7	769.5996	4019.47
R1 4248	CBS	602850.8	1386155.3	776.6614	4019.63
R1 4249	CBS	602843.5	1386155.3	784.0013	4019.6
R1 4250	CBS	602837.9	1386153.7	789.5363	4020.05
R1 4251	EW	602834.9	1386154.1	792.6175	4020.7
R1 4252	R	602824.9	1386152.8	802.5436	4021.94
R1 4253	TOE	602822	1386155.8	805.4329	4022.47
R1 4254	TOP	602817.8	1386157.5	809.6582	4024.9
R1 4255	TOPO	602808.8	1386156.2	818.644	4025.22
R1 4256	TOE	602794	1386156.7	833.4856	4027.28
R1 4257	TOP	602785.7	1386155.8	841.7427	4032.21
R1 4259	R	602784.5	1386156.2	842.944	4032.27
R1 4258	OB	602769.7	1386155.4	857.8213	4032.24



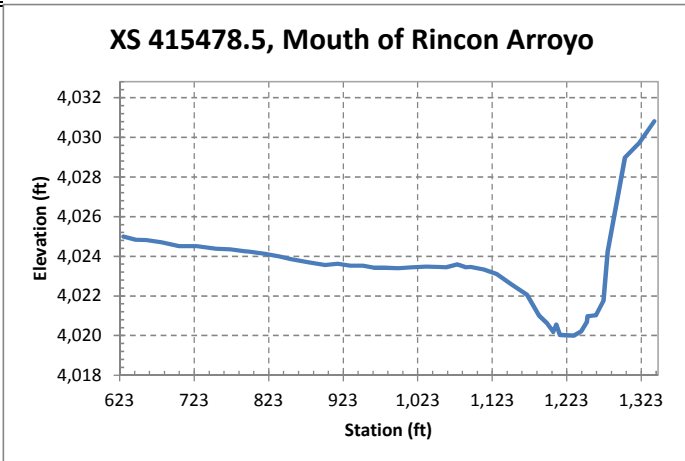
XS 415831.8

Point_ID	Code	Northing (ft)	Easting (ft)	Station (ft)	Elevation (ft)
R2 4602	OB	602899.7	1387355.2	648.0883	4028.88
R2 4601	TOPO	602857	1387329.2	697.4517	4029.04
R2 4600	TOPO	602850.2	1387325.9	705.0326	4025.52
R2 4599	TOPO	602834	1387327.2	719.4453	4024.51
R2 4598	TOPO	602828.3	1387315.2	729.3461	4024.51
R2 4597	TOPO	602811.9	1387320.1	742.5855	4023.85
R2 4596	TOPO	602788.4	1387303.2	770.7733	4024.39
R2 4595	TOPO	602776.5	1387301.4	782.4562	4024.63
R2 4594	TOPO	602769.2	1387290.6	793.3957	4024.63
R2 4593	TOPO	602752	1387283.4	811.9726	4024.41
R2 4592	TOPO	602744	1387282.7	819.622	4024.05
R2 4591	TOPO	602729.8	1387277.9	834.6272	4024.21
R2 4590	TOPO	602711.1	1387275.9	852.652	4023.2
R2 4589	TOPO	602706.3	1387273.7	857.9086	4023.32
R2 4588	TOPO	602702.4	1387266.2	864.3582	4023.3
R2 4587	TOPO	602697.7	1387261.5	870.5128	4023.41
R2 4586	TOPO	602689.3	1387262.2	877.9717	4023.3
R2 4585	TOPO	602677.3	1387254	892.2768	4023.65
R2 4584	TOPO	602666.7	1387252.2	902.7612	4024.02
R2 4583	TOPO	602660	1387248.6	910.3218	4023.62
R2 4582	R	602655.6	1387247.3	914.8406	4021.83
R2 4581	CBS	602651.9	1387246	918.7926	4020.94
R2 4603	CBS	602646.9	1387246.3	923.2828	4020.71
R2 4604	CBS	602640	1387242.6	931.1076	4020.3
R2 4605	CBS	602635.5	1387237.2	937.321	4019.71
R2 4606	CBS	602633.2	1387235.9	939.8979	4019.61
R2 4607	CBS	602626.3	1387234.5	946.8682	4019.71
R2 4608	CBS	602622.7	1387232.5	950.8889	4019.69
R2 4609	CBS	602616.6	1387230.3	957.433	4019.7
R2 4610	CBS	602608.4	1387225.8	966.6854	4019.7
R2 4611	CBS	602601.5	1387223.9	973.7558	4019.88
R2 4612	CBS	602591.7	1387221.1	983.9201	4020.02
R2 4613	CBS	602577.7	1387213.5	999.7477	4019.92
R2 4614	CBS	602570.9	1387209.5	1007.539	4020.07
R2 4615	CBS	602563.8	1387205.9	1015.544	4020.18
R2 4616	CBS	602553.9	1387203.2	1025.673	4020.15
R2 4617	CBS	602547.3	1387201.3	1032.551	4020.38
R2 4618	CBS	602541.5	1387200.8	1038.135	4020.32
R2 4619	CBS	602536.7	1387199.8	1042.895	4020.23
R2 4620	CBS	602533.2	1387199.3	1046.319	4020.45
R2 4621	CBS	602530.7	1387198.9	1048.754	4020.52
R2 4622	R	602527.5	1387198.1	1052.037	4021.72
R2 4623	TOPO	602525.6	1387196.9	1054.207	4022.46
R2 4624	TOPO	602521	1387191.7	1060.5	4025.11
R2 4625	TOP	602518.8	1387190.3	1063.041	4028
R2 4626	OB	602497.9	1387181.3	1085.869	4029.72
R2 4627	OB	602469.3	1387170.8	1116.311	4031.76
R1 4260	OB	602457.7	1387164.8	1129.292	4032.08



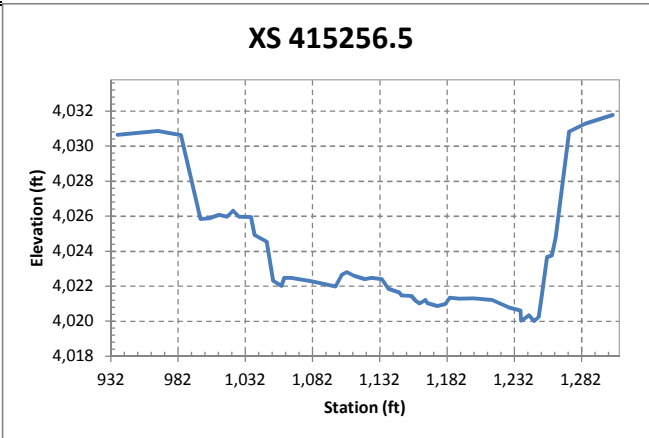
XS 415478.5

Point ID	Code	Northing (ft)	Easting (ft)	Station (ft)	Elevation (ft)
R2 4531	CBG	602875.1	1387856.8	627.9541	4024.95
R2 4532	CBG	602862.7	1387846.2	644.1732	4024.8
R2 4533	CBG	602851.8	1387836.9	658.5512	4024.78
R2 4534	CBG	602835.2	1387825	678.9505	4024.67
R2 4535	CBG	602816.1	1387810.5	702.9317	4024.48
R2 4536	CBG	602796.2	1387797.9	726.3611	4024.48
R2 4537	CBG	602776.3	1387781.9	751.9066	4024.34
R2 4538	CBG	602761.1	1387769.4	771.5942	4024.31
R2 4512	CBG	602743.5	1387760.9	790.765	4024.22
R2 4539	CBG	602740.9	1387755	796.3157	4024.19
R2 4540	CBG	602723.2	1387742.9	817.7845	4024.08
R2 4541	CBG	602707	1387732.7	836.8799	4023.96
R2 4542	CBG	602693.1	1387723.2	853.7598	4023.81
R2 4543	CBG	602676.1	1387710.6	874.8436	4023.67
R2 4544	CBG	602657.5	1387696.1	898.4601	4023.52
R2 4545	CBG	602644.4	1387685.3	915.3578	4023.59
R2 4546	CBG	602630.7	1387676	931.94	4023.48
R2 4547	CBG	602616.1	1387666.4	949.3601	4023.49
R2 4548	CBG	602605.2	1387657.5	963.4457	4023.39
R2 4549	CBG	602593.2	1387648.7	978.3386	4023.39
R2 4550	CBG	602578.3	1387637.2	997.1742	4023.35
R2 4551	CBG	602563.4	1387626	1015.75	4023.41
R2 4552	CBG	602548.8	1387614.8	1034.17	4023.44
R2 4553	CBG	602536.2	1387605.1	1050.088	4023.42
R2 4554	CBG	602527.8	1387598	1061.06	4023.41
R1 4224	CBS	602520.7	1387593	1069.714	4023.48
R2 4555	CBG	602515.9	1387589	1075.961	4023.55
R1 4223	CBS	602505.9	1387583.1	1087.576	4023.41
R2 4556	CBG	602501	1387578.6	1094.119	4023.42
R1 4222	CBS	602486.4	1387568.8	1111.735	4023.29
R1 4221	CBS	602473	1387558.3	1128.746	4023.07
R1 4220	CBS	602457.8	1387544.8	1149.016	4022.53
R1 4219	CBS	602440.5	1387533.3	1169.722	4022.01
R1 4218	CBS	602426.8	1387524.9	1185.734	4020.98
R1 4217	EW	602417.3	1387520.6	1195.962	4020.62
R1 4216	CBG	602410.8	1387514.6	1204.713	4020.15
R1 4215	CBG	602407.9	1387512.1	1208.514	4020.51
R1 4214	CBG	602404.2	1387508.9	1213.453	4020
R1 4213	CBG	602398.3	1387503.3	1221.511	4019.99
R1 4212	CBG	602390.1	1387496.4	1232.19	4019.96
R1 4211	CBG	602381	1387490.8	1242.77	4020.2
R1 4210	EW	602376.3	1387485.5	1249.749	4020.64
R1 4209	CBG	602376.6	1387483.1	1250.908	4020.93
R1 4208	CBG	602367.8	1387476.6	1261.844	4020.99
R1 4202	TOE	602359.3	1387471	1272.092	4021.73
R1 4203	R	602355.5	1387466	1278.059	4024.19
R1 4207	R	602336.9	1387452.7	1300.915	4028.94
R1 4204	TOP	602336.4	1387452.1	1301.73	4028.98
R1 4205	OB	602320	1387444.7	1319.292	4029.63
R1 4206	OB	602303.3	1387431.8	1340.38	4030.77



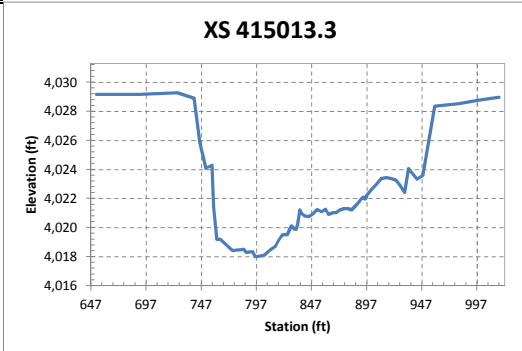
XS 415256.5

Point ID	Code	Northing (ft)	Easting (ft)	Station (ft)	Elevation (ft)
R2 4492	OB	602424.9	1387837.6	936.7777	4030.25
R2 4490	OB	602406.5	1387813.7	966.7418	4030.46
R2 4491	TOP	602392.7	1387803	984.0825	4030.23
R2 4487	TOPO	602383.2	1387792	998.5844	4025.44
R2 4486	TOPO	602380.1	1387786.2	1004.906	4025.47
R2 4485	TOPO	602376	1387780.1	1012.2	4025.68
R2 4484	TOPO	602370.2	1387777.4	1018.107	4025.56
R2 4483	TOPO	602366.4	1387774.6	1022.752	4025.91
R2 4482	TOPO	602361.7	1387773.1	1027.088	4025.56
R2 4481	TOPO	602356.2	1387766.1	1035.942	4025.54
R2 4480	TOPO	602354.9	1387763.6	1038.687	4024.52
R2 4479	TOP	602349.8	1387755.8	1047.787	4024.14
R2 4478	CBG	602347.6	1387751.5	1052.43	4021.92
R2 4477	CBG	602343.4	1387746.8	1058.756	4021.62
R2 4476	CBG	602342.1	1387745.3	1060.736	4022.07
R2 4475	CBG	602338.6	1387741.7	1065.758	4022.07
R2 4474	CBG	602326.9	1387731.2	1081.443	4021.88
R2 4473	CBG	602315	1387718.4	1098.89	4021.59
R2 4472	CBG	602312.8	1387713.9	1103.654	4022.25
R2 4471	CBG	602311.6	1387710	1107.294	4022.41
R2 4470	CBG	602306.5	1387707.3	1112.827	4022.18
R2 4469	CBG	602298.6	1387703.8	1120.766	4022.01
R2 4468	CBG	602295.5	1387700	1125.612	4022.07
R2 4467	CBG	602292.1	1387692.7	1133.311	4022.01
R2 4466	CBG	602288.3	1387689.6	1138.155	4021.46
R2 4465	CBG	602282.4	1387683.9	1146.362	4021.24
R2 4464	CBG	602281.3	1387682.9	1147.827	4021.07
R2 4463	CBG	602279.1	1387677.7	1153.114	4021.05
R2 4462	CBG	602277.1	1387676.3	1155.514	4021.03
R2 4461	CBG	602274.6	1387675.1	1158.152	4020.8
R2 4460	CBG	602271.6	1387673.2	1161.526	4020.62
R2 4459	CBG	602268.9	1387670.1	1165.611	4020.81
R2 4458	CBG	602267.8	1387669.2	1167.075	4020.64
R2 4457	CBG	602262.5	1387664	1174.53	4020.47
R2 4456	CBG	602259.8	1387658.4	1180.405	4020.57
R2 4455	CBG	602256.8	1387656.7	1183.731	4020.95
R2 4454	CBG	602251.6	1387652.2	1190.581	4020.88
R2 4453	CBG	602245.2	1387643.3	1201.443	4020.9
R2 4451	CBS	602234.2	1387635.1	1214.999	4020.82
R2 4450	CBS	602226	1387625.8	1227.308	4020.39
R2 4449	CBS	602220	1387619.2	1236.276	4020.22
R2 4448	CBS	602219.7	1387618.6	1236.919	4019.63
R2 4447	CBS	602219.4	1387615.5	1239.363	4019.75
R2 4446	CBS	602216.8	1387613.3	1242.741	4019.94
R2 4445	CBS	602214.3	1387610.4	1246.544	4019.6
R2 4444	CBS	602211.7	1387608.2	1249.987	4019.84
R2 4440	R	602206.3	1387610	1252.315	4021.11
R2 4441	TOPO	602205.6	1387605.5	1256.11	4023.27
R2 4442	TOPO	602202	1387604.2	1259.548	4023.35
R2 4443	TOPO	602202.8	1387599.2	1262.541	4024.37
R2 4438	TOP	602196	1387592.1	1272.46	4030.43
R2 4437	OB	602186.4	1387584.4	1284.632	4030.88
R2 4436	OB	602172.1	1387570	1304.886	4031.38



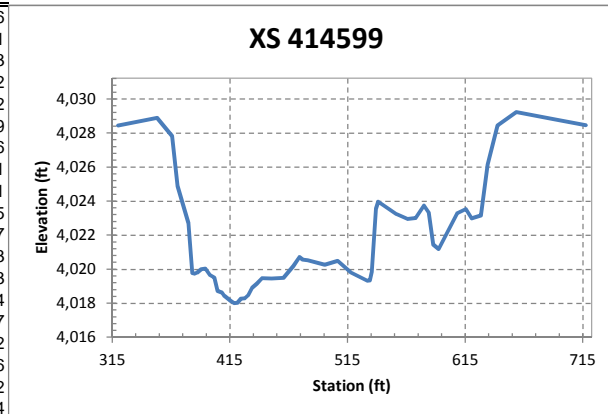
XS 415013.3

Point ID	Code	Northing (ft)	Easting (ft)	Station	Elevation (ft)
R2 4369	OB	602282.6	1388013.8	652.318	4029.61
R2 4370	OB	602255.5	1387986.4	690.8643	4029.6
R2 4371	OB	602229.6	1387963	725.7147	4029.72
R2 4372	TOPO	602218.2	1387953.3	740.7141	4029.33
R2 4373	TOPO	602214.8	1387949.4	745.9135	4026.29
R2 4374	TOPO	602209.4	1387947	751.4997	4024.52
R2 4375	TOPO	602205.3	1387943	757.152	4024.74
R2 4376	TOPO	602204.3	1387942.2	758.4684	4021.88
R2 4377	TOPO	602202.3	1387940	761.4063	4019.63
R2 4378	TOPO	602200.2	1387937.7	764.5109	4019.63
R2 4379	TOPO	602193.4	1387928.8	775.556	4018.87
R2 4380	TOPO	602186.6	1387923.4	784.2207	4018.93
R2 4381	CBS	602184.9	1387922.9	785.7426	4018.95
R2 4382	CBS	602183.1	1387921.4	788.1529	4018.74
R2 4383	CBS	602180.7	1387919.1	791.4461	4018.78
R2 4384	CBS	602178.9	1387917.1	794.1832	4018.77
R2 4385	CBS	602176.9	1387916.2	796.2235	4018.44
R2 4386	CBS	602174.3	1387914.5	799.3513	4018.46
R2 4387	CBS	602170.7	1387910.4	804.7134	4018.55
R2 4388	CBS	602168.4	1387907.4	808.433	4018.81
R2 4389	CBS	602166.5	1387905.6	811.0392	4018.98
R2 4390	CBC	602163.8	1387903.4	814.5924	4019.14
R2 4391	CBC	602161.3	1387901	817.9451	4019.64
R2 4392	CBC	602159.2	1387898.9	820.9539	4019.94
R2 4393	CBC	602157.3	1387897.7	823.245	4019.97
R2 4394	CBC	602155.9	1387896.4	825.0554	4019.93
R2 4395	CBC	602153.5	1387894.8	827.9411	4020.38
R2 4396	CBC	602152.6	1387894.4	828.8815	4020.55
R2 4397	CBC	602150.4	1387892.3	831.9247	4020.33
R2 4398	CBC	602149.6	1387891	833.4387	4020.31
R2 4399	CBC	602148.7	1387890.2	834.5992	4020.6
R2 4400	CBC	602147	1387889	836.6821	4021.65
R2 4401	CBC	602145.6	1387887.8	838.4744	4021.39
R2 4402	CBC	602144.2	1387885.3	841.2315	4021.24
R2 4403	CBC	602141.7	1387882.5	844.9524	4021.2
R2 4404	CBC	602138.8	1387880.1	848.7185	4021.4
R2 4405	CBC	602136.3	1387877.6	852.1842	4021.67
R2 4406	CBC	602132.7	1387875.4	856.3579	4021.53
R2 4407	CBC	602129.7	1387873.4	859.9502	4021.69
R2 4408	CBC	602128.5	1387870.9	862.4782	4021.34
R2 4409	CBC	602125.5	1387868.1	866.6227	4021.46
R2 4410	CBC	602122.8	1387866.1	869.9263	4021.49
R2 4411	CBC	602120.5	1387864.9	872.4762	4021.64
R2 4412	CBC	602117.7	1387862	876.5006	4021.75
R2 4413	CBC	602114.1	1387860.1	880.392	4021.75
R2 4414	CBC	602113.1	1387856.6	883.4869	4021.66
R2 4415	CBC	602111.3	1387854.3	886.4342	4021.87
R2 4416	CBC	602109.3	1387852.4	889.2156	4022.13
R2 4417	CBC	602106.9	1387850.2	892.4455	4022.42
R2 4418	CBC	602105.1	1387849.3	894.3644	4022.54
R2 4419	CBC	602104.3	1387847.7	896.0799	4022.4
R2 4420	R	602103.2	1387847	897.3318	4022.67
R2 4421	TOPO	602100	1387844.5	901.4358	4023.05
R2 4422	TOPO	602097.1	1387841.9	905.2619	4023.36
R2 4423	TOPO	602093.5	1387838.1	910.4291	4023.82
R2 4424	TOPO	602090.4	1387834.9	914.9955	4023.88
R2 4425	TOPO	602086.2	1387832.6	919.5805	4023.81
R2 4426	TOPO	602082.9	1387830	923.7662	4023.71
R2 4427	TOPO	602079.7	1387827.9	927.5119	4023.32
R2 4428	TOPO	602076.9	1387825	931.5638	4022.85
R2 4429	TOPO	602074	1387823	935.1094	4024.5
R2 4430	TOPO	602070.3	1387815.3	943.0335	4023.78
R2 4431	TOPO	602067.8	1387810.3	948.1812	4024.03
R2 4432	TOP	602058.4	1387804.7	958.923	4028.79
R2 4433	OB	602040.6	1387791.5	980.946	4028.96
R2 4434	OB	602028.9	1387777.7	998.9708	4029.2
R2 4435	OB	602016.2	1387764.4	1017.287	4029.41



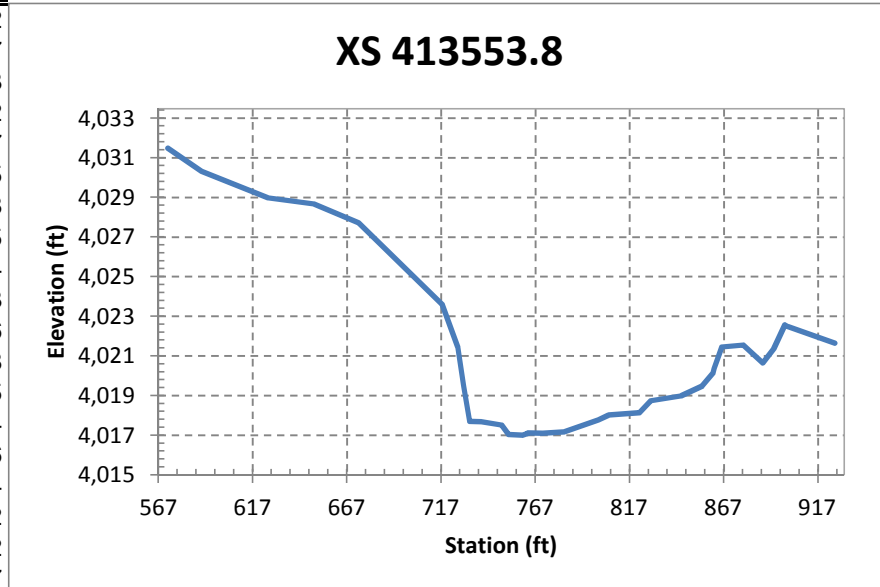
XS 414599

Point_ID	Code	Northing (ft)	Easting (ft)	Station (ft)	Elevation (ft)
R2 4368	OB	601965	1388304.6	320.4268	4028.76
R2 4367	OB	601942	1388280.6	353.7019	4029.21
R2 4365	TOPO	601935	1388269.8	366.4189	4028.13
R2 4366	TOPO	601932.4	1388266	370.9023	4025.2
R2 4364	TOP	601924	1388261	380.2696	4023.02
R2 4363	CBC	601922.8	1388257.8	383.4787	4020.09
R2 4362	CBC	601920.8	1388256.8	385.5938	4020.06
R2 4361	CBC	601918.7	1388255.9	387.6037	4020.11
R2 4360	CBC	601917.2	1388252.4	391.193	4020.31
R2 4359	CBC	601914.8	1388250.1	394.5607	4020.35
R2 4358	CBC	601912	1388247.2	398.5355	4019.97
R2 4357	CBC	601909.3	1388244.5	402.3657	4019.83
R2 4356	CBC	601908.1	1388242	405.0398	4019.03
R2 4355	CBC	601905.2	1388239.6	408.7472	4018.94
R2 4354	CBC	601903.4	1388239	410.4084	4018.77
R2 4353	CBC	601901.5	1388237	413.2004	4018.62
R2 4352	CBC	601899.7	1388234.5	416.2316	4018.46
R2 4351	CBC	601897.7	1388232.6	419.0398	4018.32
R2 4350	CBC	601896.4	1388229.9	421.8269	4018.34
R2 4349	CBC	601894.7	1388227.6	424.7233	4018.58
R2 4348	CBC	601892.1	1388225.2	428.2318	4018.61
R2 4347	CBC	601889.9	1388223.4	431.062	4018.8
R2 4346	CBC	601887.9	1388220.7	434.3761	4019.23
R2 4345	CBG	601884.8	1388218.1	438.3885	4019.47
R2 4344	CBG	601882.2	1388214.3	442.9166	4019.78
R2 4343	CBG	601876.3	1388208.9	450.9727	4019.76
R2 4342	CBG	601870.3	1388200.8	460.9539	4019.81
R2 4341	CBS	601865.1	1388194	469.4976	4020.51
R2 4340	CBS	601861.4	1388190.4	474.6381	4021.03
R2 4339	CBS	601858.8	1388189.3	477.2314	4020.88
R2 4338	CBS	601854.7	1388186.8	481.7682	4020.84
R2 4337	CBS	601845.6	1388175.7	496.1515	4020.58
R2 4336	CBS	601839.6	1388166.4	507.0465	4020.8
R2 4335	CBS	601832.9	1388157.6	518.0917	4020.13
R2 4334	CBS	601822	1388148.3	532.2943	4019.64
R2 4332	CBS	601820.5	1388146.9	534.3876	4019.66
R2 4333	CBS	601819.5	1388145.4	536.0893	4020.17
R2 4331	TOP	601817.3	1388142.7	539.5692	4023.87
R2 4330	TOPO	601816.3	1388140.9	541.5575	4024.28
R2 4329	TOPO	601803.6	1388131.4	557.1538	4023.55
R2 4328	TOPO	601798.8	1388123.4	566.3206	4023.27
R2 4327	TOPO	601795.2	1388117.3	573.2658	4023.32
R2 4326	TOPO	601790.2	1388112	580.5411	4024.05
R2 4325	TOPO	601787.9	1388108.8	584.3996	4023.64
R2 4324	TOPO	601785.2	1388106.2	588.2268	4021.76
R2 4323	TOPO	601781.3	1388103.2	592.9939	4021.5
R2 4322	TOPO	601768.7	1388093.6	608.6924	4023.61
R2 4321	TOPO	601764.9	1388087	616.1214	4023.85
R2 4320	TOPO	601761.9	1388083.3	620.8686	4023.31
R2 4319	TOPO	601755.9	1388078.1	628.7161	4023.47
R2 4318	TOPO	601751.7	1388073.9	634.6438	4026.46
R2 4317	TOP	601744.6	1388069.3	642.8509	4028.76
R2 4316	OB	601734.6	1388056.5	659.0442	4029.54
R2 4315	OB	601713.2	1388031.4	691.9705	4029.11
R2 4314	OB	601695.5	1388012.4	717.9864	4028.78



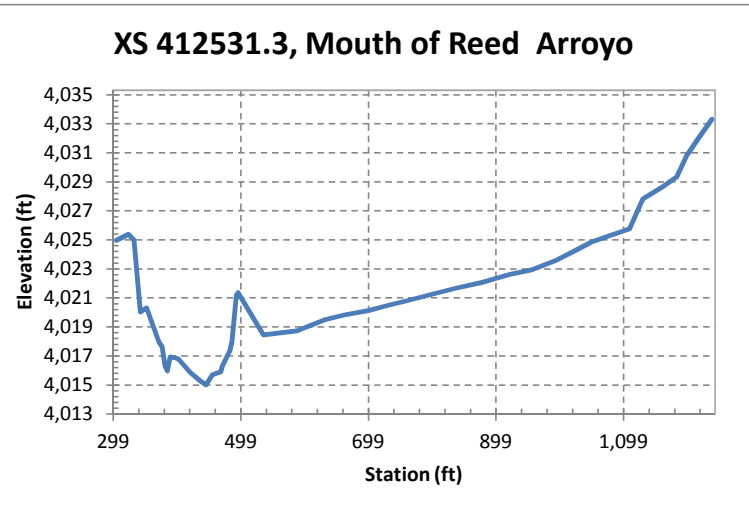
XS 413553.8

Point_ID	Code	Northing (ft)	Easting (ft)	Station (ft)	Elevation (ft)
R1 4178	OB	601197.4	1389088.5	572.2695	4031.52
R1 4177	OB	601189.6	1389072.4	590.2052	4030.37
R1 4176	OB	601171.6	1389042	625.5156	4029.03
R1 4175	OB	601160.4	1389020.5	649.7312	4028.72
R1 4174	R	601147.3	1389000.4	673.6011	4027.77
R1 4173	OB	601125	1388962.3	717.8005	4023.65
R1 4172	TOP	601122.5	1388954.1	726.1899	4021.48
R1 4171	R	601124.1	1388949.7	729.249	4019.55
R1 4170	TOE	601122.7	1388946.8	732.3981	4017.74
R1 4179	CBS	601115.7	1388943.8	738.4925	4017.73
R1 4180	CBS	601112.3	1388933.1	749.5023	4017.56
R1 4181	EW	601109.3	1388930.6	753.1041	4017.08
R1 4182	CBS	601105.9	1388924.4	760.2288	4017.05
R1 4184	CBS	601105.2	1388921.3	763.2921	4017.14
R1 4183	EW	601105.2	1388921.3	763.2965	4017.16
R1 4185	CBS	601100.6	1388914.8	771.1785	4017.14
R1 4186	CBS	601096.8	1388904.3	782.1895	4017.2
R1 4187	CBS	601086	1388889.1	800.7144	4017.82
R1 4188	CBS	601085.1	1388883.4	806.1066	4018.07
R1 4189	CBS	601076.7	1388869.5	822.4091	4018.17
R1 4190	CBS	601073.2	1388864.3	828.5926	4018.79
R1 4191	CBS	601066.4	1388850	844.4216	4019.03
R1 4192	CBS	601059.5	1388840.7	855.9462	4019.54
R1 4193	TOE	601056.1	1388836.2	861.4998	4020.16
R1 4194	R	601056.2	1388835.3	862.172	4020.42
R1 4195	TOP	601054	1388831.9	866.2511	4021.51
R1 4196	TOPO	601049.1	1388821.6	877.6294	4021.6
R1 4197	TOPO	601043.6	1388812.9	887.8997	4020.7
R1 4198	TOPO	601041.5	1388807.4	893.7415	4021.4
R1 4199	TOP	601039.8	1388801.5	899.7553	4022.61
R1 4200	R	601038.9	1388800.3	901.1996	4022.53
R1 4201	OB	601026.8	1388778.5	926.1316	4021.69



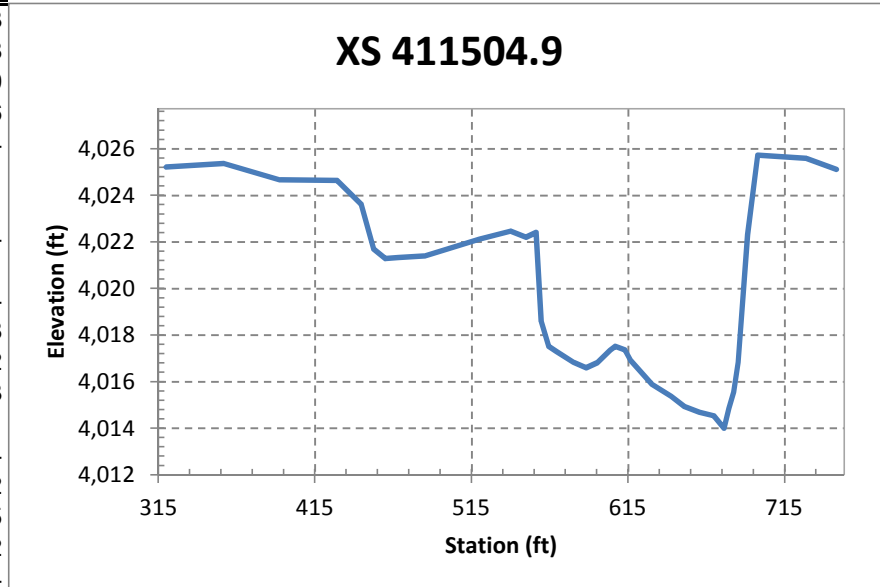
XS 412531.3

Point ID	Code	Northing (ft)	Easting (ft)	Station (ft)	Elevation (ft)
R1 4168	OB	600396.1	1389542.9	303.547	4025.41
R1 4169	R	600382.7	1389529.7	322.367	4025.83
R1 4167	TOP	600375.3	1389525.1	330.8973	4025.44
R1 4166	TOE	600369.3	1389516.6	341.0726	4020.48
R1 4165	TOP	600362.5	1389509.7	350.7557	4020.76
R1 4164	TOE	600349.3	1389496	369.7436	4018.44
R1 4163	CBS	600345.3	1389492	375.4097	4018.07
R1 4162	CBS	600342.7	1389488.7	379.6719	4016.76
R1 4161	CBS	600340	1389486.2	383.3017	4016.41
R1 4160	CBS	600336.6	1389483.3	387.7624	4017.38
R1 4159	CBS	600327.3	1389474.4	400.5943	4017.25
R1 4158	EW	600312.8	1389462.4	419.3583	4016.32
R1 4157	CBC	600304.4	1389450.2	433.949	4015.76
R1 4156	CBC	600295.6	1389444.7	444.0575	4015.46
R1 4155	CBC	600289.2	1389437	453.9628	4016.16
R1 4154	EW	600280.3	1389427.2	467.2488	4016.36
R1 4153	CBS	600277.3	1389426.4	469.9431	4016.82
R1 4148	CBS	600269.3	1389418	481.5442	4017.86
R1 4149	TOE	600265.3	1389417.6	484.6714	4018.4
R1 4151	R	600261	1389416	488.7943	4020.26
R1 4150	TOP	600258.5	1389414.4	491.7599	4021.67
R1 4152	OB	600258	1389411.5	494.1403	4021.82
R1 4147	CBS	600222.7	1389391.2	533.543	4018.92
R1 4146	CBS	600187.6	1389349.7	587.5997	4019.2
R1 4145	CBG	600160.8	1389315.5	630.7564	4019.95
R1 4144	CBG	600141	1389292.4	661.0523	4020.29
R1 4143	CBS	600114.1	1389266.2	698.5786	4020.58
R1 4142	CBS	600094	1389244.8	727.9121	4020.91
R1 4141	CBS	600071.8	1389224.2	758.2545	4021.25
R1 4140	CBS	600048.8	1389199.9	791.6159	4021.63
R1 4139	CBS	600017.4	1389170.5	834.6677	4022.11
R1 4138	CBS	599988.2	1389140	876.9038	4022.52
R1 4137	CBS	599956.3	1389112.7	918.7781	4023.06
R1 4136	CBC	599931	1389084.9	956.3091	4023.42
R1 4135	CBC	599905.6	1389059.7	992.02	4024.02
R1 4134	CBC	599884.4	1389038.8	1021.885	4024.7
R1 4133	CBC	599865.2	1389020.3	1048.499	4025.31
R1 4132	CBC	599849.9	1389005.3	1069.978	4025.65
R1 4131	TOE	599824.2	1388977.1	1108.056	4026.21
R1 4130	TOP	599808.3	1388962.9	1129.301	4028.29
R1 4129	OB	599785.7	1388941.6	1160.416	4029.12
R1 4128	OB	599771.1	1388925.4	1182.139	4029.81
R1 4127	OB	599759	1388914.6	1198.289	4031.32
R1 4126	OB	599746.3	1388902.1	1216.165	4032.49
R1 4125	OB	599731.4	1388887.5	1236.954	4033.77



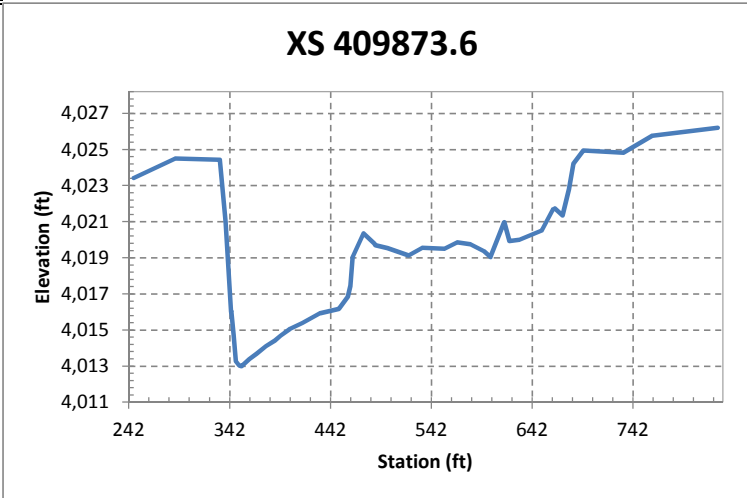
XS 411504.9

Point_ID	Code	Northing (ft)	Easting (ft)	Station (ft)	Elevation (ft)
R2 4278	OB	600006.7	1390357.4	319.7993	4024.73
R2 4279	OB	599971.1	1390346.9	356.9331	4024.88
R2 4280	OB	599936.9	1390337.1	392.4837	4024.19
R2 4281	OB	599902.6	1390324.2	429.0755	4024.16
R2 4282	TOP	599888.8	1390317.3	444.2642	4023.14
R2 4283	TOPO	599880.2	1390318	452.2423	4021.21
R2 4284	TOPO	599872.9	1390316	459.8686	4020.81
R2 4285	TOPO	599865.5	1390312.6	467.9347	4020.84
R2 4286	TOPO	599847.6	1390313.3	484.8841	4020.91
R2 4287	TOPO	599813.3	1390305.4	520.0351	4021.64
R2 4288	TOPO	599795.5	1390295.8	539.8332	4021.98
R2 4289	TOPO	599786.9	1390290.5	549.5162	4021.72
R2 4290	TOP	599780.7	1390288.7	556.0379	4021.93
R2 4291	TOE	599777.9	1390286.6	559.2881	4018.1
R2 4292	R	599772.5	1390288.1	563.9829	4017.04
R2 4293	CBS	599767.8	1390286.7	568.901	4016.82
R2 4294	CBS	599757.4	1390282.6	580.0243	4016.35
R2 4295	CBS	599750.2	1390279.4	587.9299	4016.12
R2 4296	CBS	599743	1390277.8	595.1987	4016.34
R2 4297	CBS	599735.3	1390275.2	603.3794	4016.88
R2 4298	CBS	599732.3	1390273.8	606.6364	4017.04
R2 4299	CBS	599726.1	1390273.4	612.7106	4016.89
R2 4300	CBS	599722.8	1390271.5	616.4232	4016.43
R2 4301	CBS	599709.3	1390269.4	629.9231	4015.42
R2 4302	CBS	599697.5	1390265.9	642.2588	4014.9
R2 4303	CBS	599689.7	1390262.7	650.6368	4014.46
R2 4304	CBS	599680.7	1390259.1	660.2938	4014.21
R2 4305	CBS	599671.5	1390257.3	669.5804	4014.06
R2 4306	CBS	599665	1390256.2	676.147	4013.52
R2 4307	CBS	599662.3	1390255	679.09	4014.38
R2 4308	CBS	599659.2	1390254.5	682.1738	4015.08
R2 4309	CBS	599656.4	1390254.2	685.0109	4016.35
R2 4310	TOPO	599651.1	1390250.5	691.0934	4021.84
R2 4311	TOP	599644.3	1390250.4	697.6035	4025.24
R2 4312	OB	599614.4	1390241.5	728.7907	4025.11
R2 4313	OB	599596.4	1390235.6	747.7407	4024.64



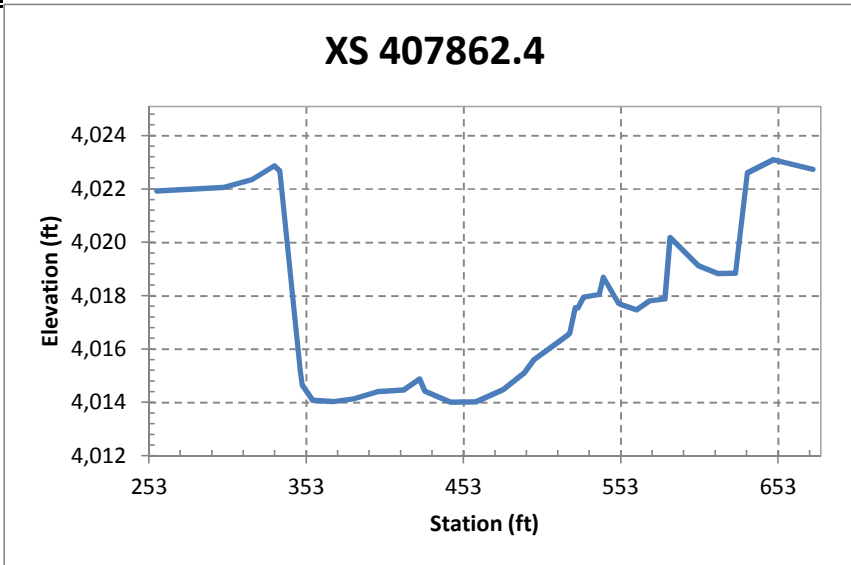
XS 409873.6

Point ID	Code	Northing (ft)	Easting (ft)	Station (ft)	Elevation (ft)
R2 4277	OB	600266.5	1391782.2	247.2233	4023.04
R2 4276	OB	600226.2	1391791.1	288.427	4024.12
R2 4275	TOP	600182.5	1391797.6	332.5352	4024.04
R2 4274	TOPO	600177.1	1391800.7	338.3612	4020.6
R2 4273	R	600171.5	1391799.4	343.6919	4015.63
R2 4272	CBS	600171.4	1391799.4	343.8424	4015.65
R2 4271	CBS	600169.2	1391799.5	346.051	4014.36
R2 4270	CBS	600166.7	1391799.4	348.5152	4012.89
R2 4269	CBS	600163.2	1391798.7	351.8381	4012.65
R2 4268	CBS	600160.9	1391798.8	354.1591	4012.62
R2 4267	CBS	600153.3	1391799.8	361.7919	4013.01
R2 4266	CBS	600146.1	1391801.5	369.1629	4013.31
R2 4265	CBS	600137.6	1391804.7	378.0671	4013.71
R2 4264	CBS	600128.5	1391805	387.0803	4014.03
R2 4263	CBS	600122.8	1391805.4	392.7964	4014.3
R2 4262	CBS	600113.1	1391805.6	402.4091	4014.68
R2 4261	CBS	600101.5	1391810.2	414.504	4015
R2 4260	CBS	600084.4	1391810.6	431.5473	4015.53
R2 4259	CBS	600065.9	1391814.5	450.4496	4015.79
R2 4256	CBS	600056.9	1391815.5	459.4464	4016.46
R2 4257	R	600054.3	1391815.4	461.9951	4017.07
R2 4258	TOPO	600052.1	1391815.6	464.2568	4018.65
R2 4255	TOPO	600041.8	1391820.6	475.1549	4019.97
R2 4254	TOPO	600030.6	1391818.7	485.9362	4019.41
R2 4253	TOPO	600028.8	1391812.2	486.85	4019.31
R2 4252	TOPO	600017.4	1391817.3	498.8445	4019.15
R2 4251	TOPO	599996.8	1391820.9	519.7482	4018.75
R2 4250	TOPO	599983.5	1391825.7	533.5278	4019.18
R2 4249	TOPO	599961.8	1391826.7	555.1713	4019.12
R2 4248	TOPO	599949.2	1391828.2	567.9052	4019.48
R2 4247	TOPO	599935.9	1391828.5	581.1152	4019.37
R2 4246	TOPO	599922.6	1391831.6	594.7106	4018.98
R2 4245	TOPO	599916.3	1391831.2	600.8557	4018.66
R2 4244	TOPO	599902.6	1391832.2	614.5663	4020.59
R2 4243	TOPO	599897.6	1391832.6	619.6138	4019.55
R2 4242	TOPO	599887.9	1391835.6	629.609	4019.61
R2 4241	TOPO	599866.4	1391842.8	651.8966	4020.13
R2 4240	TOPO	599855.4	1391843.2	662.8668	4021.3
R2 4238	TOPO	599853.3	1391842.3	664.8451	4021.35
R2 4239	TOPO	599845.6	1391842.8	672.4993	4020.96
R2 4237	TOPO	599839.3	1391844.1	678.8688	4022.42
R2 4236	TOP	599835.1	1391845.1	683.2551	4023.83
R2 4235	OB	599825.6	1391848.7	693.1026	4024.56
R2 4234	OB	599786.3	1391853.1	732.6509	4024.44
R2 4233	OB	599758	1391856.2	761.0738	4025.37
R2 4232	OB	599693.9	1391867.8	826.1841	4025.82



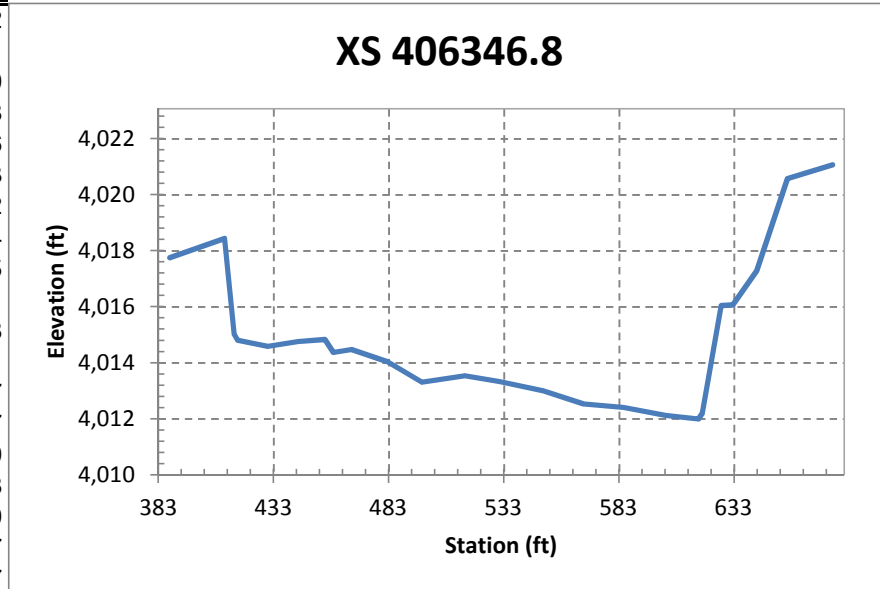
XS 407862.4

Point ID	Code	Northing (ft)	Easting (ft)	Station (ft)	Elevation (ft)
R1 4092	OB	600315.7	1393881.6	257.8362	4021.48
R1 4091	OB	600276.4	1393866.9	299.8045	4021.62
R1 4090	OB	600259.6	1393859.5	318.2146	4021.92
R1 4089	R	600246.4	1393853.7	332.6068	4022.43
R1 4088	TOP	600243.2	1393852.8	335.9143	4022.24
R1 4087	R	600230	1393850.3	349.0669	4014.73
R1 4086	TOE	600229	1393849.4	350.325	4014.21
R1 4093	CBS	600223.7	1393844.4	357.0604	4013.64
R1 4094	CBS	600212.2	1393839	369.7408	4013.59
R1 4095	CBS	600199.8	1393834.3	382.9894	4013.7
R1 4096	CBS	600185.4	1393830	398.0633	4013.96
R1 4097	CBS	600169.9	1393824.2	414.5811	4014.02
R1 4098	CBS	600160.3	1393820.5	424.8857	4014.44
R1 4099	CBS	600157.1	1393819.4	428.1969	4013.99
R1 4100	CBS	600140.6	1393816	444.8109	4013.56
R1 4101	CBS	600127.5	1393806.4	460.4932	4013.58
R1 4102	CBS	600111	1393801	477.8592	4014.03
R1 4103	CBS	600098.5	1393795.9	491.3423	4014.67
R1 4104	CBS	600092.8	1393793.4	497.6079	4015.16
R1 4105	CBS	600080.5	1393788.1	510.9542	4015.74
R1 4106	CBS	600073.1	1393783.9	519.3423	4016.1
R1 4107	TOE	600072.3	1393783.4	520.3197	4016.16
R1 4108	TOP	600069.2	1393781.6	523.813	4017.11
R1 4109	R	600067.5	1393781	525.6347	4017.1
R1 4110	TOPO	600063.5	1393781.1	529.3571	4017.51
R1 4111	TOPO	600054.2	1393778.2	539.0433	4017.61
R1 4112	TOPO	600051.8	1393777.2	541.7242	4018.25
R1 4115	R	600043.3	1393772.9	551.1541	4017.29
R1 4113	TOPO	600041.8	1393772.8	552.5741	4017.24
R1 4114	TOPO	600032	1393769.8	562.8329	4017.03
R1 4116	R	600022.7	1393770.8	571.0842	4017.37
R1 4117	TOE	600015.3	1393762.4	581.0461	4017.44
R1 4118	TOP	600011.9	1393762.5	584.1622	4019.74
R1 4119	OB	599995.6	1393755.3	602.014	4018.69
R1 4120	OB	599982.8	1393753.2	614.7105	4018.39
R1 4121	TOE	599973.4	1393747.2	625.6233	4018.4
R1 4122	TOP	599967.2	1393742.3	633.1432	4022.17
R1 4123	OB	599951.1	1393737.7	649.8055	4022.66
R1 4124	OB	599927.9	1393727.8	675.0095	4022.3



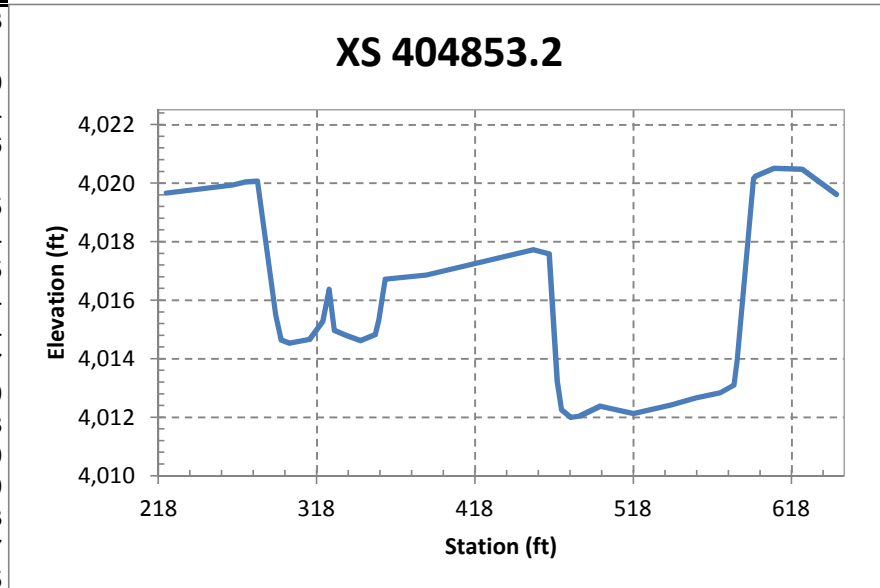
XS 406346.8

Point_ID	Code	Northing (ft)	Easting (ft)	Station (ft)	Elevation (ft)
R1 4085	OB	599404	1395142.9	388.1697	4018.12
R1 4084	TOP	599386.9	1395126.1	411.9251	4018.81
R1 4083	TOE	599382.7	1395124.8	416.1055	4015.39
R1 4082	R	599381.4	1395124	417.5842	4015.18
R1 4081	CBS	599371.4	1395115.5	430.6567	4014.96
R1 4080	CBS	599360.4	1395108.1	443.9014	4015.13
R1 4079	CBS	599351.3	1395100.9	455.5033	4015.2
R1 4078	CBS	599348.4	1395098.6	459.2057	4014.74
R1 4077	CBS	599342.4	1395093.7	466.9991	4014.85
R1 4076	CBS	599329.6	1395084.7	482.6068	4014.41
R1 4075	CBS	599317.8	1395075.4	497.6513	4013.68
R1 4074	CBS	599302.3	1395065.1	516.2296	4013.91
R1 4073	CBS	599290.6	1395055.7	531.1972	4013.7
R1 4072	CBS	599275.2	1395044.5	550.2458	4013.37
R1 4071	CBS	599261.6	1395033.4	567.7738	4012.9
R1 4070	CBS	599247.1	1395023.7	585.1772	4012.78
R1 4069	CBS	599232.8	1395012.3	603.4599	4012.49
R1 4068	CBS	599221.4	1395004	617.5721	4012.37
R1 4062	TOE	599220.1	1395002.9	619.2362	4012.57
R1 4063	TOP	599214.3	1394996.8	627.5494	4016.41
R1 4064	R	599208	1394997	632.5118	4016.43
R1 4065	OB	599201.3	1394988.7	642.8719	4017.66
R1 4066	OB	599191	1394980	656.2906	4020.94
R1 4067	OB	599174.3	1394969.6	675.8622	4021.44



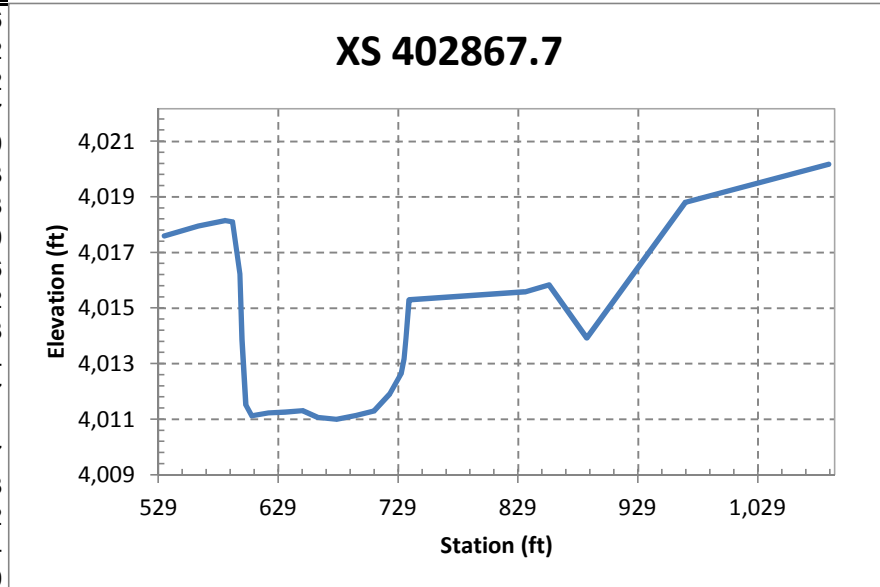
XS 404853.2

Point_ID	Code	Northing (ft)	Easting (ft)	Station (ft)	Elevation (ft)
R1 4028	OB	598663.5	1396446.9	223.3413	4019.63
R1 4027	OB	598629.9	1396421.9	265.0815	4019.91
R1 4029	R	598623.8	1396417.6	272.5841	4020
R1 4030	TOP	598617.2	1396412.5	280.9276	4020.04
R1 4031	TOE	598608.2	1396405.1	292.5474	4015.46
R1 4032	R	598606	1396402.3	295.9912	4014.61
R1 4033	CBS	598600.7	1396400.6	301.2583	4014.5
R1 4034	CBS	598590.3	1396393.3	313.9734	4014.64
R1 4035	CBS	598584.8	1396386.9	322.1688	4015.25
R1 4036	CBS	598581.4	1396384.6	326.2659	4016.34
R1 4037	CBS	598578.3	1396383.3	329.5057	4014.94
R1 4038	CBS	598571.7	1396379.3	337.2123	4014.77
R1 4039	CBS	598564.2	1396374.6	346.0942	4014.59
R1 4040	TOE	598557.2	1396368.3	355.4083	4014.8
R1 4041	R	598555.7	1396366.8	357.5293	4015.29
R1 4042	TOP	598555.2	1396360.7	361.5628	4016.69
R1 4043	TOPO	598538.5	1396339.6	387.5745	4016.83
R1 4048	TOPO	598479.3	1396306	455.1086	4017.7
R1 4047	TOP	598470	1396301.5	465.2697	4017.55
R1 4046	TOE	598464.9	1396299.9	470.3302	4013.21
R1 4045	R	598462.8	1396298.2	473.0002	4012.23
R1 4044	CBS	598458.6	1396294.1	478.8091	4011.97
R1 4049	CBS	598454	1396291.1	484.3128	4012.01
R1 4050	CBS	598443.8	1396282.9	497.327	4012.35
R1 4051	CBS	598427.6	1396269.6	518.3488	4012.1
R1 4052	CBS	598407.8	1396256.1	542.2853	4012.39
R1 4053	CBS	598395	1396247.3	557.8377	4012.63
R1 4054	CBS	598382.9	1396237.7	573.2411	4012.81
R1 4055	TOE	598376	1396232.6	581.8549	4013.07
R1 4056	R	598373.8	1396232	583.9326	4013.92
R1 4057	TOP	598366.3	1396224.9	594.1883	4020.12
R1 4058	R	598364.9	1396224.3	595.6931	4020.21
R1 4059	OB	598356.8	1396216.4	606.9097	4020.48
R1 4060	OB	598341.5	1396206.2	625.2076	4020.44
R1 4061	OB	598323.8	1396194.5	646.4354	4019.59



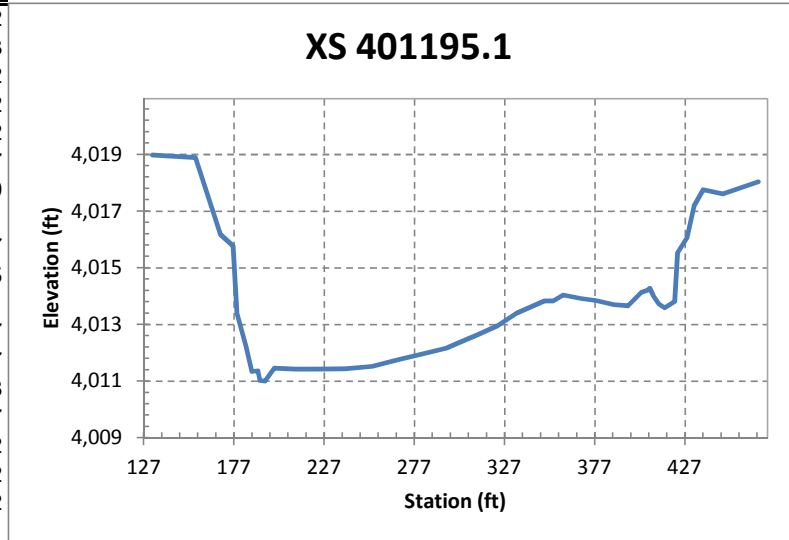
XS 402867.7

Point_ID	Code	Northing (ft)	Easting (ft)	Station (ft)	Elevation (ft)
R1 4026	OB	596646.8	1396979.5	534.4293	4017.96
R1 4025	OB	596655.1	1396952.6	562.6413	4018.32
R1 4024	R	596662.6	1396931.5	585.0546	4018.52
R1 4023	OB	596664.2	1396925.3	591.3905	4018.47
R1 4022	TOP	596665.8	1396919.4	597.5059	4016.59
R1 4021	R	596666.6	1396917.9	599.1982	4014.23
R1 4020	TOE	596668	1396914.7	602.6219	4011.88
R1 4019	CBS	596669	1396910.1	607.378	4011.49
R1 4018	CBS	596673.8	1396897	621.3076	4011.6
R1 4017	CBS	596677.2	1396883.5	635.2228	4011.62
R1 4016	CBS	596682.1	1396869.7	649.7667	4011.68
R1 4015	CBS	596686.1	1396857.8	662.3927	4011.44
R1 4014	CBS	596689.9	1396842.6	677.9459	4011.37
R1 4013	CBS	596695.8	1396827.3	694.3726	4011.51
R1 4012	CBS	596700	1396813.1	709.1602	4011.67
R1 4011	CBS	596704.8	1396800.9	722.2758	4012.28
R1 4010	CBS	596706.5	1396791.2	732.0586	4013.02
R1 4007	TOE	596707.5	1396789.1	734.2951	4013.54
R1 4008	R	596708.8	1396787.8	735.9469	4014.29
R1 4009	TOP	596710.6	1396785.6	738.5675	4015.66
R1 4004	OB	596743.1	1396694.6	835.22	4015.95
R1 4003	OB	596747.6	1396675.1	855.1051	4016.2
R1 4002	OB	596753	1396643.6	886.7745	4014.29
R1 4001	OB	596779.6	1396566	968.7756	4019.17
R1 4000	OB	596815	1396451.7	1088.408	4020.54



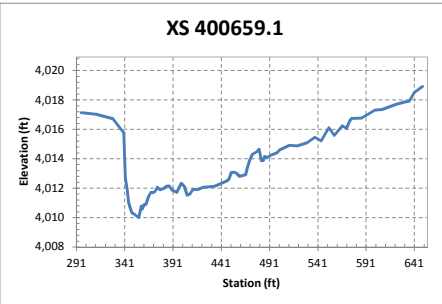
XS 401195.1

Point_ID	Code	Northing (ft)	Easting (ft)	Station (ft)	Elevation (ft)
R2 4213	OB	595147.4	1396454	131.6219	4018.62
R2 4212	OB	595143.8	1396430.6	155.2592	4018.53
R2 4211	OB	595139.6	1396417.2	169.0995	4015.82
R2 4210	TOP	595139.5	1396410.1	176.1688	4015.42
R2 4209	R	595139.3	1396407.9	178.3903	4013.02
R2 4208	CBS	595138.9	1396402.9	183.3654	4011.87
R2 4207	CBS	595138.5	1396399.8	186.4947	4010.99
R2 4206	CBS	595138.3	1396396.5	189.8512	4011.01
R2 4205	CBS	595138.1	1396395.3	190.985	4010.67
R2 4204	CBS	595137.9	1396392.5	193.8299	4010.65
R2 4203	CBS	595137.3	1396387.4	198.9078	4011.1
R2 4202	CBS	595134.8	1396376.1	210.5318	4011.07
R2 4201	CBS	595133.1	1396364.4	222.3606	4011.07
R2 4200	CBS	595130.4	1396348.7	238.2605	4011.08
R2 4199	CBS	595128.7	1396333.9	253.178	4011.17
R2 4198	CBS	595125.8	1396318.9	268.3891	4011.42
R2 4197	CBS	595123.9	1396305.4	282.0058	4011.62
R2 4196	CBS	595121.7	1396293.3	294.3246	4011.82
R2 4195	CBS	595120.6	1396286.4	301.3157	4012.01
R2 4194	CBS	595119.8	1396276	311.716	4012.29
R2 4193	CBS	595117.1	1396265.3	322.7396	4012.61
R2 4192	CBS	595117.3	1396254.7	333.202	4013.05
R2 4191	CBS	595115.7	1396239.5	348.4533	4013.48
R2 4190	CBS	595114.8	1396234.7	353.3369	4013.47
R2 4214	OB	595115	1396228.8	359.1435	4013.69
R2 4215	CBS	595110.9	1396219.4	369.0325	4013.56
R2 4216	CBS	595109.7	1396211.5	376.9625	4013.5
R2 4217	CBS	595109.3	1396201.3	387.1183	4013.35
R2 4218	CBS	595109.5	1396193.4	394.9449	4013.31
R2 4219	CBS	595106.7	1396186.3	402.3162	4013.78
R2 4220	R	595106.9	1396182.6	405.9641	4013.86
R2 4221	TOPO	595107.2	1396181.5	407.0941	4013.93
R2 4222	TOPO	595106.7	1396179.5	409.1103	4013.66
R2 4223	TOPO	595106	1396176.5	412.1885	4013.37
R2 4224	TOPO	595105.2	1396173.4	415.3845	4013.24
R2 4225	TOPO	595104.1	1396167.9	420.9725	4013.46
R2 4226	TOP	595103.7	1396166.3	422.573	4015.19
R2 4227	OB	595102.4	1396161.3	427.7304	4015.71
R2 4228	OB	595101	1396157.5	431.671	4016.83
R2 4229	OB	595101.4	1396152.3	436.7792	4017.4
R2 4230	OB	595099.5	1396141.7	447.5311	4017.26
R2 4231	OB	595099.5	1396121.8	467.2651	4017.69



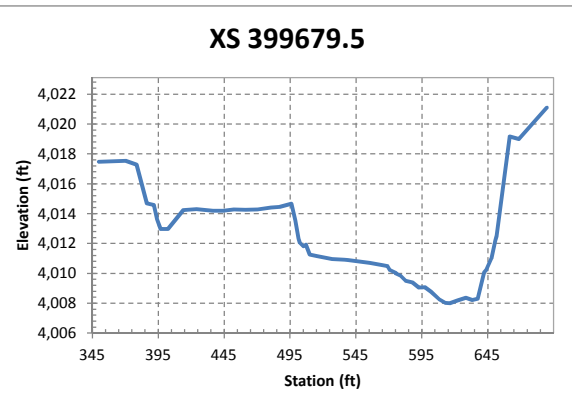
XS 400659.1

Point ID	Code	Northing (ft)	Easting (ft)	Station (ft)	Elevation (ft)
R2 4075	OB	594723	1396521.8	295.8903	4016.9
R2 4074	OB	594712.9	1396509.9	311.5274	4016.78
R2 4073	OB	594700.7	1396497.6	328.7699	4016.47
R2 4072	TOP	594693.5	1396489.3	339.7674	4015.52
R2 4071	TOPO	594692	1396488.1	341.6697	4012.46
R2 4070	TOPO	594690.5	1396486.8	343.647	4011.64
R2 4069	TOE	594689.9	1396485.5	345.0414	4010.82
R2 4068	CBC	594688.8	1396484.8	346.3055	4010.5
R2 4067	CBC	594687.4	1396483	348.5284	4010.07
R2 4066	CBC	594685.7	1396480.9	351.2297	4009.97
R2 4065	CBC	594684.3	1396479.8	352.9622	4009.88
R2 4064	CBC	594682.7	1396478	355.3615	4009.76
R2 4063	CBC	594681	1396475.9	358.1098	4010.54
R2 4062	CBC	594680.7	1396475	358.9773	4010.35
R2 4061	CBC	594679.3	1396473.7	360.919	4010.64
R2 4060	CBC	594678.5	1396472.1	362.6272	4010.66
R2 4059	CBC	594676.2	1396469.9	365.7905	4011.22
R2 4058	CBC	594674.7	1396468.1	368.1507	4011.47
R2 4057	CBC	594673.1	1396466.4	370.4595	4011.46
R2 4056	CBC	594671.7	1396464.9	372.491	4011.54
R2 4055	CBC	594670.1	1396463.4	374.6432	4011.82
R2 4054	CBC	594668.3	1396461	377.6982	4011.65
R2 4053	CBC	594666.5	1396459.3	380.1501	4011.71
R2 4052	CBC	594665	1396458.2	381.9409	4011.77
R2 4051	CBC	594663.9	1396456.5	383.966	4011.9
R2 4050	CBC	594661.5	1396454.7	386.951	4011.92
R2 4049	CBC	594659.2	1396452.8	389.8292	4011.64
R2 4048	CBC	594656.6	1396448.3	394.8895	4011.48
R2 4047	CBC	594655.3	1396447.1	396.6795	4011.72
R2 4046	CBC	594653.3	1396445.2	399.4253	4012.08
R2 4045	CBC	594651.1	1396442.5	402.9429	4011.84
R2 4044	CBC	594649.3	1396440.7	405.4713	4011.29
R2 4043	CBC	594647.5	1396438.1	408.6268	4011.38
R2 4042	CBC	594645.3	1396436.1	411.6065	4011.67
R2 4041	CBC	594641.1	1396432.7	416.9132	4011.67
R2 4000	CBG	594638.2	1396427.8	422.5173	4011.83
R2 4001	CBG	594630.2	1396419.5	433.981	4011.9
R2 4002	CBG	594621.4	1396410	446.9372	4012.27
R2 4003	CBG	594620	1396408.9	448.7661	4012.4
R2 4004	CBG	594617.9	1396407.6	451.0822	4012.83
R2 4005	CBG	594616.5	1396404.6	454.2556	4012.85
R2 4006	CBG	594614.6	1396402.8	456.8217	4012.77
R2 4007	CBG	594612.4	1396400.6	459.9819	4012.56
R2 4008	CBG	594610.1	1396398	463.395	4012.62
R2 4009	CBG	594608.6	1396395.7	466.1087	4012.68
R2 4010	CBG	594607.2	1396394.5	467.9608	4013.14
R2 4011	R	594605.6	1396393.1	470.1003	4013.63
R2 4012	TOPO	594603.8	1396390.8	473.0022	4014.07
R2 4013	TOPO	594600.3	1396387.4	477.9057	4014.25
R2 4014	TOPO	594599.6	1396385.2	480.0204	4014.42
R2 4015	TOPO	594598.4	1396383.1	482.306	4013.64
R2 4016	TOPO	594597.1	1396381.7	484.2482	4013.63
R2 4017	TOPO	594595.8	1396380.7	485.8575	4013.92
R2 4018	TOPO	594592.9	1396379.4	488.7814	4013.85
R2 4019	TOPO	594589	1396377.3	492.931	4014.02
R2 4020	TOPO	594585.8	1396372	499.0203	4014.18
R2 4021	TOPO	594584	1396370	501.6682	4014.37
R2 4022	TOPO	594575.6	1396364.2	511.6236	4014.68
R2 4023	TOPO	594571.9	1396357.1	519.3917	4014.64
R2 4024	TOPO	594565.2	1396349.3	529.6251	4014.85
R2 4025	TOPO	594559.8	1396343.1	537.8492	4015.22
R2 4026	TOPO	594557.1	1396336.7	544.4368	4014.99
R2 4027	TOPO	594551.2	1396331.6	552.2014	4015.86
R2 4028	TOPO	594547	1396327.7	557.9371	4015.34
R2 4029	TOPO	594540.3	1396322.5	566.2605	4016
R2 4030	TOPO	594537.9	1396319	570.4456	4015.83
R2 4031	TOPO	594536.9	1396314.8	574.2124	4016.38
R2 4032	TOPO	594534.5	1396314.2	576.2555	4016.5
R2 4033	TOPO	594526.7	1396308.3	585.9497	4016.53
R2 4034	TOPO	594515.5	1396299.4	600.1011	4017.06
R2 4035	TOPO	594510.3	1396293.9	607.5658	4017.12
R2 4038	TOPO	594502.6	1396281.6	621.8398	4017.46
R2 4037	TOPO	594498	1396274.1	630.4788	4017.6
R2 4036	TOPO	594492.9	1396272	635.4802	4017.67
R2 4039	TOPO	594488.6	1396268.9	640.7134	4018.27
R2 4040	TOPO	594486.1	1396259.7	649.2053	4018.67



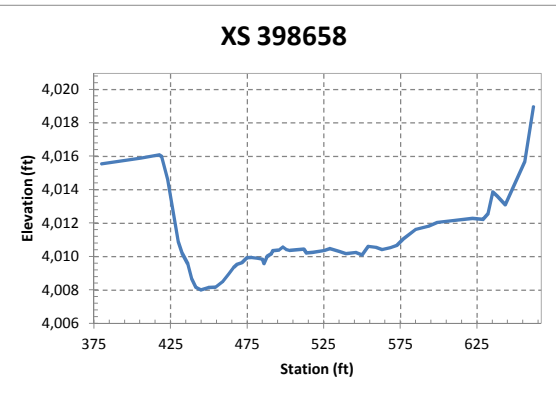
XS 399679.5

Point ID	Code	Northing (ft)	Easting (ft)	Station (ft)	Elevation (ft)
R2 4102	OB	594256.3	1397283.4	350.2983	4017.16
R2 4101	OB	594236.8	1397277.6	370.5109	4017.21
R2 4100	TOPO	594228.2	1397276.1	378.9699	4016.97
R2 4099	TOPO	594221.3	1397272.7	386.6247	4014.36
R2 4098	TOPO	594216.8	1397269.3	392.1119	4014.26
R2 4097	TOPO	594215.2	1397267.3	394.3448	4013.29
R2 4096	TOPO	594212.4	1397266.9	397.1491	4012.65
R2 4095	TOPO	594206.6	1397265.9	402.7896	4012.66
R2 4094	TOPO	594197	1397258.9	414.3871	4013.91
R2 4093	TOPO	594188	1397254.6	424.3649	4013.98
R2 4092	TOPO	594177.7	1397247.4	436.768	4013.88
R2 4091	TOPO	594170	1397245.4	444.6191	4013.87
R2 4090	TOPO	594163.3	1397240.9	452.5892	4013.95
R2 4089	TOPO	594154.7	1397238.3	461.4635	4013.94
R2 4088	TOPO	594147.3	1397232.2	470.7434	4013.96
R2 4087	TOPO	594136.4	1397232	480.7922	4014.08
R2 4086	TOPO	594131.2	1397227.4	487.4013	4014.13
R2 4085	TOPO	594123.2	1397223.5	496.3107	4014.34
R2 4084	TOPO	594120.3	1397222.4	499.3454	4013.24
R2 4083	R	594118.1	1397221.3	501.8473	4012.01
R2 4082	CBS	594117.4	1397220.6	502.7262	4011.72
R2 4081	CBS	594114.9	1397219.7	505.3805	4011.5
R2 4080	CBS	594113.1	1397219.1	507.2706	4011.6
R2 4079	CBS	594110.5	1397217.7	510.2617	4010.93
R2 4078	CBS	594105.1	1397215.3	516.1628	4010.82
R2 4077	CBS	594094.4	1397211.9	527.2633	4010.64
R2 4076	CBS	594086.1	1397207.9	536.4868	4010.6
R2 4103	OB	594083.5	1397207.2	539.1905	4010.58
R2 4104	OB	594069.4	1397198.1	555.788	4010.39
R2 4105	OB	594060.9	1397193.9	565.2599	4010.22
R2 4106	OB	594056.3	1397194.1	569.3695	4010.17
R2 4107	OB	594054.9	1397193.5	570.8529	4009.91
R2 4108	OB	594050.7	1397191.7	575.4754	4009.71
R2 4109	CBS	594050.6	1397191.6	575.5499	4009.68
R2 4110	CBS	594047.7	1397188.9	579.2839	4009.52
R2 4111	CBS	594044.6	1397186.5	583.1241	4009.19
R2 4112	CBS	594039.7	1397185.1	588.1535	4009.08
R2 4113	CBS	594035	1397183.4	593.1782	4008.73
R2 4114	CBS	594030.9	1397181.2	597.7664	4008.75
R2 4115	CBS	594027	1397179.1	602.2246	4008.45
R2 4116	CBS	594021.3	1397176	608.6702	4007.93
R2 4117	CBS	594017.6	1397173.5	613.107	4007.71
R2 4118	CBS	594014.8	1397171.2	616.646	4007.68
R2 4119	CBS	594008.3	1397171	622.5639	4007.87
R2 4120	CBS	594002	1397170.1	628.6704	4008.04
R2 4121	CBS	593997.9	1397167	633.7101	4007.9
R2 4122	CBS	593994.4	1397164.9	637.8148	4007.99
R2 4123	CBS	593990.8	1397162.9	641.9106	4009.48
R2 4124	CBS	593990.3	1397162.2	642.6538	4009.74
R2 4125	CBS	593988.8	1397161.3	644.3312	4009.91
R2 4126	CBS	593985.8	1397158.5	648.2514	4010.68
R2 4127	CBS	593982.3	1397159.2	651.1453	4011.87
R2 4128	TOPO	593981.8	1397158.4	651.9589	4012.17
R2 4129	TOP	593972.7	1397154.3	661.9324	4018.84
R2 4130	OB	593965.8	1397152.2	669.0694	4018.67
R2 4131	OB	593947.3	1397141.8	690.234	4020.78



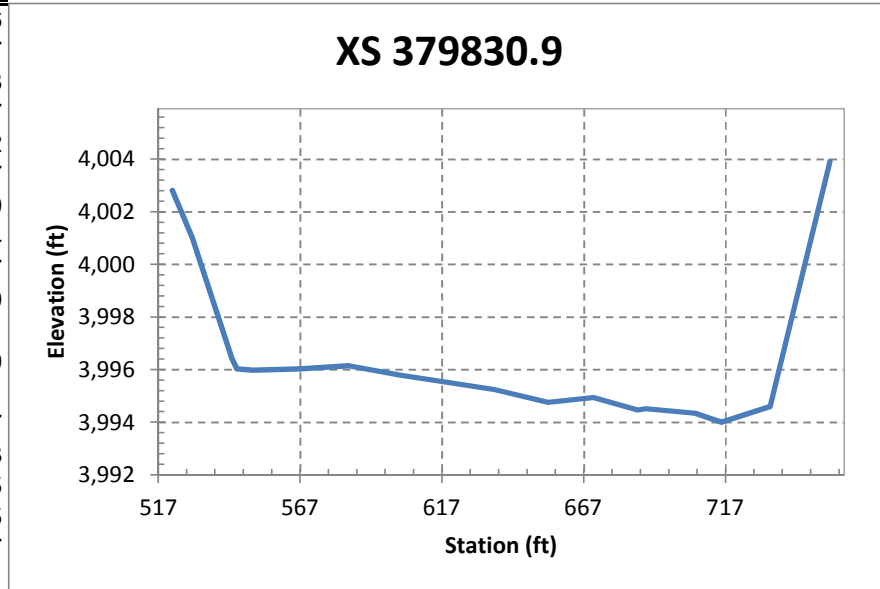
XS 398658

Point_ID	Code	Northing (ft)	Easting (ft)	Station (ft)	Elevation (ft)
R2 4164	OB	593904.8	1398231.6	380.4834	4015.18
R2 4163	OB	593881.7	1398220	406.3015	4015.52
R2 4162	TOP	593870.4	1398217.1	417.8335	4015.72
R2 4161	TOPO	593869.4	1398215.1	419.5523	4015.62
R2 4160	TOPO	593865.1	1398215	423.5242	4014.25
R2 4159	R	593858.5	1398213.1	430.4311	4010.53
R2 4158	CBS	593856.2	1398211.8	433.0269	4009.83
R2 4157	CBS	593852.7	1398210.4	436.7423	4009.19
R2 4156	CBS	593850.3	1398209.7	439.2866	4008.3
R2 4155	CBS	593848	1398208.4	441.8493	4007.79
R2 4154	CBS	593844.8	1398207.1	445.3829	4007.63
R2 4153	CBS	593840.3	1398205.2	450.1991	4007.77
R2 4152	CBS	593836.2	1398203.5	454.6139	4007.8
R2 4151	CBS	593831.6	1398201.8	459.5815	4008.13
R2 4150	CBS	593828.1	1398200.3	463.3621	4008.6
R2 4149	CBS	593825.2	1398199	466.5489	4008.97
R2 4148	CBS	593822.9	1398198.2	468.9713	4009.17
R2 4147	CBS	593820	1398197.3	472.0337	4009.27
R2 4146	CBS	593817.2	1398195.8	475.1363	4009.56
R2 4145	CBS	593814.3	1398193.9	478.5539	4009.57
R2 4144	CBS	593811.4	1398192	481.9906	4009.53
R2 4143	CBS	593808	1398191.4	485.316	4009.48
R2 4142	CBS	593806.9	1398191.2	486.4644	4009.21
R2 4141	CBS	593804.9	1398190.7	488.4773	4009.64
R2 4140	CBS	593802.1	1398190	491.3129	4009.81
R2 4139	CBS	593801.4	1398189.8	492.0444	4009.97
R2 4138	CBS	593797.5	1398188.5	496.1331	4010.01
R2 4137	CBS	593795	1398187.7	498.8114	4010.2
R2 4136	CBS	593793	1398186.8	501.0139	4010.05
R2 4135	CBS	593790.7	1398186.2	503.3242	4010
R2 4134	CBS	593782.3	1398182.6	512.4484	4010.07
R2 4133	CBS	593780.7	1398182.1	514.1536	4009.83
R2 4132	CBS	593776.5	1398180.4	518.6785	4009.88
R2 4165	OB	593770	1398177.6	525.741	4010
R2 4166	OB	593766.9	1398175.6	529.3647	4010.1
R2 4167	OB	593761.4	1398172	535.8016	4009.94
R2 4168	OB	593756.8	1398171.6	540.2054	4009.81
R2 4169	CBS	593756.8	1398171.5	540.2984	4009.81
R2 4170	CBS	593751.2	1398168.9	546.4282	4009.87
R2 4171	CBS	593747.4	1398167.2	550.5331	4009.72
R2 4172	CBS	593744	1398165.4	554.4533	4010.25
R2 4173	CBS	593739.3	1398163.5	559.4759	4010.19
R2 4174	CBS	593734.9	1398163.7	563.5371	4010.05
R2 4175	CBS	593729.5	1398162.4	569.0005	4010.16
R2 4176	CBS	593725.8	1398160.6	573.0484	4010.3
R2 4177	CBS	593721.8	1398159.3	577.2955	4010.69
R2 4178	CBS	593713.9	1398157.4	585.3566	4011.25
R2 4179	CBS	593706.3	1398153.8	593.74	4011.45
R2 4180	CBS	593700.9	1398151.4	599.6315	4011.68
R2 4181	CBS	593691.8	1398144.7	610.5475	4011.8
R2 4182	CBS	593680	1398141.8	622.5832	4011.9
R2 4183	CBS	593673.4	1398140.2	629.3024	4011.84
R2 4184	R	593670.3	1398138.8	632.7335	4012.19
R2 4185	TOPO	593667.5	1398137.4	635.8463	4013.49
R2 4186	TOP	593665.5	1398134.8	638.7043	4013.24
R2 4187	OB	593662.1	1398129.1	643.9475	4012.72
R2 4188	TOPO	593646.6	1398133.7	656.6305	4015.32
R2 4189	TOPO	593640.6	1398133.2	662.3979	4018.58



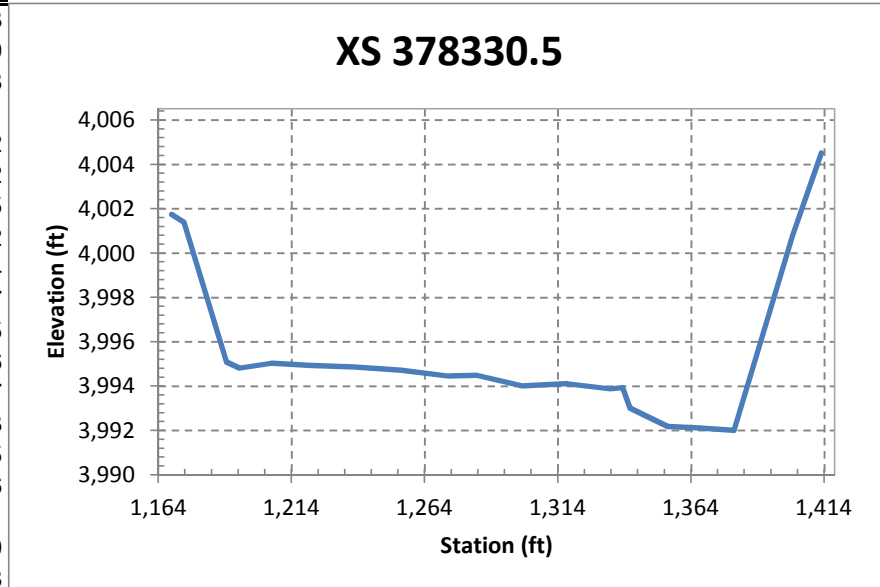
XS 379830.9

Point_ID	Code	Northing (ft)	Easting (ft)	Station (ft)	Elevation (ft)
R1 5162	OB	578950.9	1406853.5	521.8722	4002.76
R1 5161	TOP	578946	1406848.5	528.7934	4000.97
R1 5160	R	578938.5	1406836.6	542.8177	3996.38
R1 5159	TOE	578937.4	1406835.2	544.5836	3995.97
R1 5163	CBS	578934.2	1406830.7	550.1135	3995.92
R1 5164	CBS	578925.9	1406816.3	566.705	3995.97
R1 5165	CBS	578916.2	1406801.7	584.2499	3996.09
R1 5166	CBS	578907.9	1406785.8	602.1357	3995.74
R1 5167	CBS	578898.4	1406772.6	618.3603	3995.47
R1 5168	CBS	578889.7	1406758.1	635.2604	3995.19
R1 5169	CBS	578879.6	1406742.1	654.2091	3994.71
R1 5170	CBS	578871.1	1406728.5	670.2303	3994.89
R1 5171	CBS	578853.6	1406721.1	685.8624	3994.41
R1 5172	CBS	578861	1406713	688.7422	3994.47
R1 5173	CBS	578852.8	1406697.7	705.9969	3994.3
R1 5174	CBS	578847.2	1406690.1	715.4014	3993.95
R1 5175	TOE	578841.7	1406673.3	732.5671	3994.55
R1 5179	TOP	578832.7	1406654.1	753.6318	4003.87



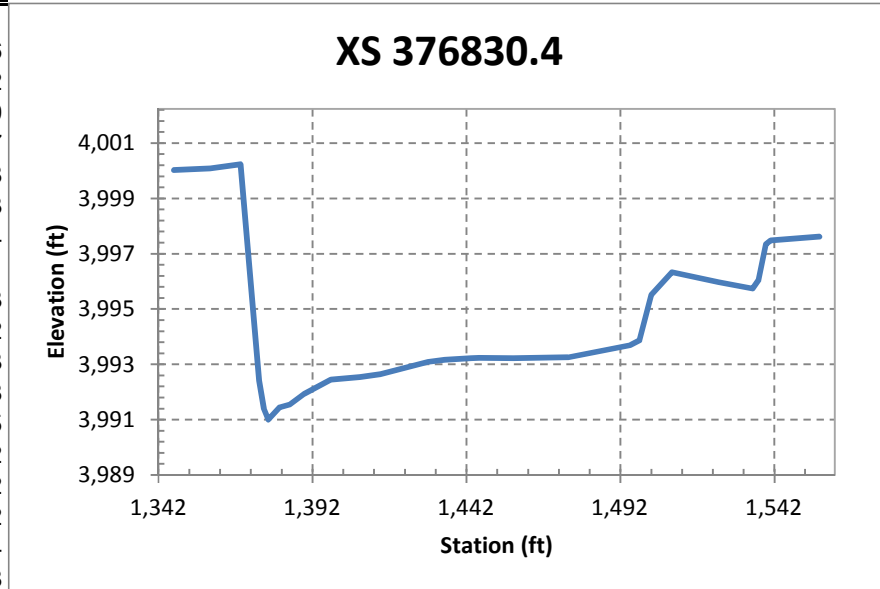
XS 378330.5

Point_ID	Code	Northing (ft)	Easting (ft)	Station (ft)	Elevation (ft)
R1 5140	OB	577696.6	1407675	1169.393	4002.23
R1 5139	TOP	577693.4	1407671.5	1174.053	4001.89
R1 5138	TOE	577684.8	1407658.1	1189.976	3995.58
R1 5141	CBS	577682	1407654	1194.921	3995.31
R1 5142	CBS	577676.4	1407643.5	1206.741	3995.52
R1 5143	CBS	577668.7	1407631.3	1221.234	3995.42
R1 5144	CBS	577658.7	1407617.9	1237.907	3995.35
R1 5145	CBS	577649.7	1407602.8	1255.456	3995.2
R1 5146	CBS	577639.6	1407588.1	1273.294	3994.94
R1 5147	CBS	577633.8	1407578.9	1284.166	3994.97
R1 5148	CBS	577623.8	1407565	1301.237	3994.5
R1 5149	CBS	577614.1	1407551.4	1317.964	3994.6
R1 5150	CBS	577609.2	1407535.4	1334.076	3994.37
R1 5151	CBS	577604.5	1407532.8	1338.748	3994.43
R1 5152	EW	577601.8	1407531.3	1341.485	3993.5
R1 5153	CBS	577594	1407519.4	1355.736	3992.66
R1 5154	CBS	577587.5	1407510.8	1366.48	3992.61
R1 5155	TOE	577579.5	1407499.2	1380.548	3992.49
R1 5158	TOP	577572.9	1407477.3	1402.523	4001.28
R1 5157	OB	577568.8	1407467.1	1413.301	4005



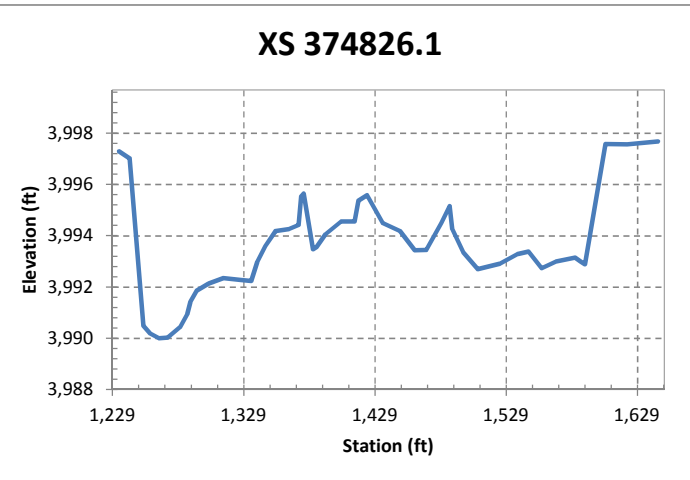
XS 376830.4

Point_ID	Code	Northing (ft)	Easting (ft)	Station (ft)	Elevation (ft)
R1 5119	R	576467.9	1408545.4	1346.666	4000.01
R1 5118	OB	576463.7	1408534.2	1358.434	4000.06
R1 5117	TOP	576458.4	1408525.8	1368.255	4000.22
R1 5111	EW	576454.8	1408521	1374.316	3992.39
R1 5110	TOE	576454.4	1408519.3	1375.921	3991.37
R1 5112	CBS	576453.6	1408518.2	1377.33	3990.98
R1 5113	CBS	576452	1408514.7	1381.071	3991.43
R1 5114	CBS	576449.3	1408512.6	1384.381	3991.54
R1 5115	CBS	576446.2	1408509.1	1388.895	3991.91
R1 5116	EW	576442.3	1408501.3	1397.592	3992.43
R1 5120	CBS	576437.2	1408493.3	1407.085	3992.52
R1 5121	CBS	576435	1408486.9	1413.666	3992.63
R1 5122	CBS	576431	1408471	1429.155	3993.08
R1 5125	CBS	576420.6	1408471.3	1434.551	3993.15
R1 5123	CBS	576429.4	1408455.4	1443.222	3993.2
R1 5124	CBS	576415.5	1408461.2	1445.843	3993.22
R1 5126	CBS	576410.8	1408451.1	1456.846	3993.2
R1 5127	CBS	576401.6	1408435.9	1474.653	3993.24
R1 5128	CBS	576390.5	1408419	1494.832	3993.68
R1 5129	TOE	576388.1	1408416.9	1497.896	3993.85
R1 5130	TOP	576387.1	1408413	1501.758	3995.5
R1 5131	TOPO	576385.2	1408406.2	1508.452	3996.32
R1 5132	TOPO	576375.6	1408394.5	1523.504	3995.96
R1 5133	TOPO	576369.7	1408385	1534.648	3995.73
R1 5134	TOE	576369.3	1408383.2	1536.468	3996.03
R1 5135	TOP	576368.4	1408380.9	1538.866	3997.32
R1 5136	R	576367.3	1408379.6	1540.471	3997.46
R1 5137	OB	576362.3	1408364	1556.296	3997.6



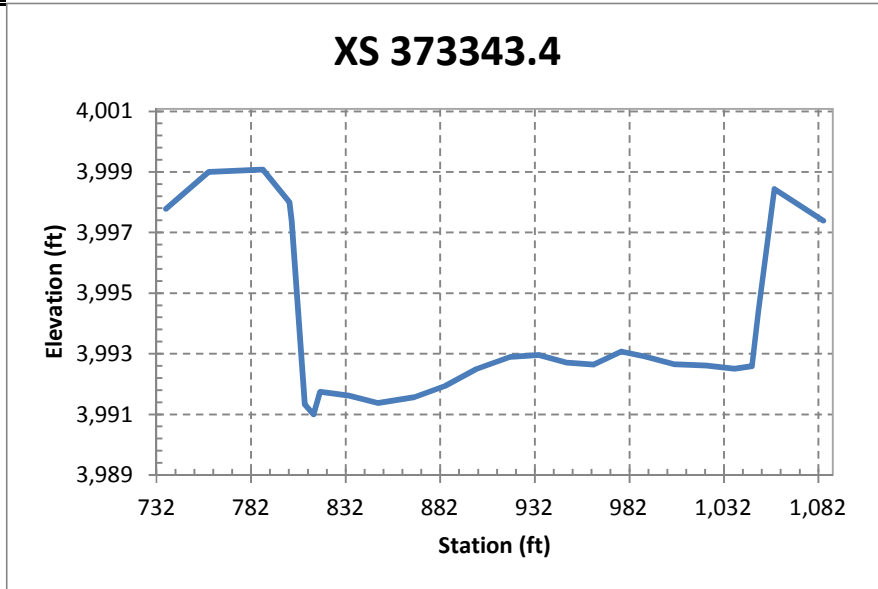
XS 374826.1

Point_ID	Code	Northing (ft)	Easting (ft)	Station (ft)	Elevation (ft)
R1 5109	OB	574848.8	1409694.6	1233.534	3997.77
R1 5108	TOP	574844.3	1409687.9	1241.627	3997.49
R1 5107	TOE	574838.8	1409678.9	1252.124	3990.96
R1 5106	CBS	574835.7	1409674.7	1257.314	3990.66
R1 5105	CBS	574831	1409669.9	1264.012	3990.48
R1 5104	CBS	574826.4	1409665.1	1270.576	3990.5
R1 5103	CBS	574820.4	1409657.7	1280.048	3990.91
R1 5102	CBS	574818.3	1409652.7	1285.368	3991.42
R1 5101	CBS	574817.4	1409650.1	1287.982	3991.9
R1 5100	CBS	574815	1409645.9	1292.789	3992.34
R1 5099	CBS	574808.7	1409639.2	1301.893	3992.61
R1 5098	CBS	574801.6	1409630.7	1312.995	3992.83
R1 5097	CBS	574793.7	1409619.6	1326.579	3992.75
R1 5096	CBS	574789.5	1409613.1	1334.313	3992.71
R1 5095	CBS	574787	1409609.2	1338.978	3993.46
R1 5094	CBS	574783.8	1409604	1345.082	3994.07
R1 5093	CBS	574778.9	1409598.1	1352.724	3994.66
R1 5092	CBS	574772.6	1409590	1362.897	3994.74
R1 5091	CBS	574769.6	1409582.9	1370.411	3994.9
R1 5090	CBS	574768	1409581.7	1372.4	3996.01
R1 5089	CBS	574766.5	1409580.3	1374.339	3996.12
R1 5088	CBS	574765.1	1409572.8	1381.312	3993.95
R1 5087	CBS	574763	1409571.1	1383.892	3994.04
R1 5086	CBS	574757.8	1409566.3	1390.845	3994.53
R1 5085	CBS	574751	1409556.4	1402.845	3995.04
R1 5084	CBS	574743.2	1409549.4	1413.064	3995.04
R1 5083	CBS	574741	1409547.3	1416.045	3995.85
R1 5082	CBS	574736.9	1409542.4	1422.437	3996.06
R1 5081	CBS	574729.6	1409532.8	1434.49	3994.97
R1 5080	CBS	574724.3	1409520.5	1447.547	3994.66
R1 5079	CBS	574719.1	1409510.2	1458.937	3993.91
R1 5078	CBS	574714.4	1409502.9	1467.682	3993.92
R1 5077	CBS	574706.6	1409494.3	1479.149	3994.97
R1 5076	CBS	574702.9	1409489.3	1485.402	3995.63
R1 5075	CBS	574701.7	1409487.6	1487.468	3994.75
R1 5074	CBS	574696.4	1409480.9	1496.01	3993.82
R1 5073	CBS	574688.3	1409473.4	1506.803	3993.18
R1 5072	CBS	574680.7	1409458.2	1523.621	3993.39
R1 5071	CBS	574672.6	1409447.2	1537.227	3993.76
R1 5070	CBS	574665.9	1409441.6	1545.702	3993.86
R1 5069	CBS	574660.3	1409433.3	1555.756	3993.21
R1 5068	CBS	574654.9	1409423.6	1566.759	3993.47
R1 5067	CBS	574647.1	1409411.6	1581.077	3993.62
R1 5062	R	574644.3	1409408.7	1585.071	3993.48
R1 5063	TOE	574644.3	1409404.3	1588.617	3993.36
R1 5064	TOP	574629.3	1409395.9	1604.182	3998.06
R1 5065	OB	574622.7	1409380.2	1620.769	3998.04
R1 5066	OB	574605.4	1409363.9	1644.116	3998.16



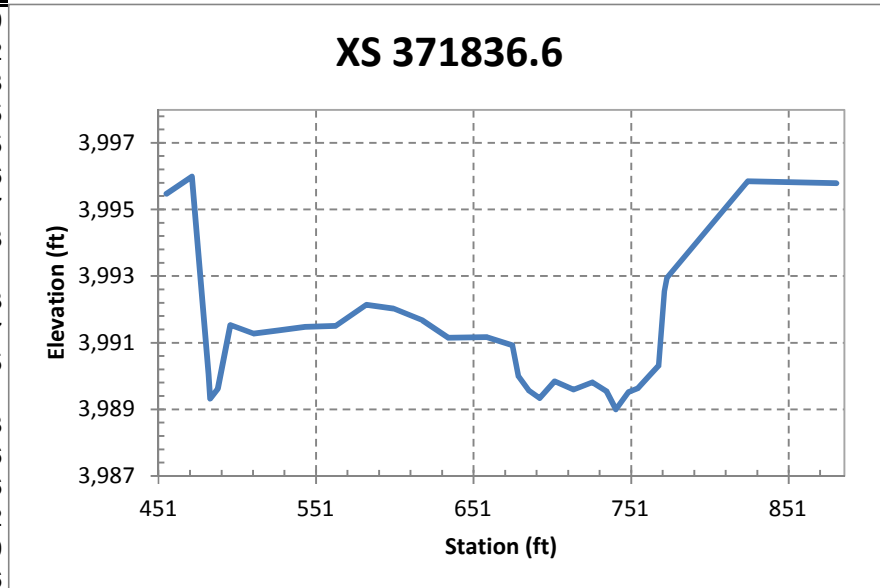
XS 373343.4

Point_ID	Code	Northing (ft)	Easting (ft)	Station (ft)	Elevation (ft)
R1 5060	OB	573399.4	1410222.1	736.8071	3997.51
R1 5059	OB	573396.2	1410199.9	759.2162	3998.73
R1 5058	OB	573392.3	1410173.3	786.0958	3998.8
R1 5061	R	573392.7	1410171.3	788.0844	3998.81
R1 5056	TOP	573392.7	1410157.2	802.1007	3997.73
R1 5057	R	573392.6	1410156.1	803.1787	3997.11
R1 5055	TOE	573390.6	1410149.2	810.2775	3991.06
R1 5054	CBS	573390.5	1410144.5	814.8807	3990.73
R1 5053	CBS	573392.8	1410140.9	818.3407	3991.48
R1 5052	CBS	573390.1	1410125.9	833.4556	3991.35
R1 5051	CBS	573388.1	1410110.3	849.1597	3991.1
R1 5050	CBS	573387.2	1410091.5	867.975	3991.3
R1 5049	CBS	573385.8	1410075.3	884.2854	3991.66
R1 5048	CBS	573384.1	1410058.8	900.8797	3992.22
R1 5047	CBS	573383.3	1410040.9	918.7955	3992.63
R1 5046	CBS	573382	1410025.6	934.1435	3992.69
R1 5045	CBS	573381.4	1410010.6	949.0862	3992.44
R1 5044	CBS	573379	1409996.9	963.0056	3992.37
R1 5043	CBS	573375.8	1409982.4	977.7364	3992.81
R1 5042	CBS	573375.5	1409970.3	989.7876	3992.65
R1 5041	CBS	573374.2	1409954.1	1005.993	3992.38
R1 5040	CBS	573373	1409937.7	1022.436	3992.34
R1 5039	CBS	573371.9	1409922.8	1037.374	3992.23
R1 5035	TOE	573368	1409913.9	1046.616	3992.32
R1 5036	R	573367.8	1409910.5	1049.989	3994.14
R1 5037	TOP	573371.7	1409901.6	1058.588	3998.17
R1 5038	OB	573367.2	1409876	1084.391	3997.12



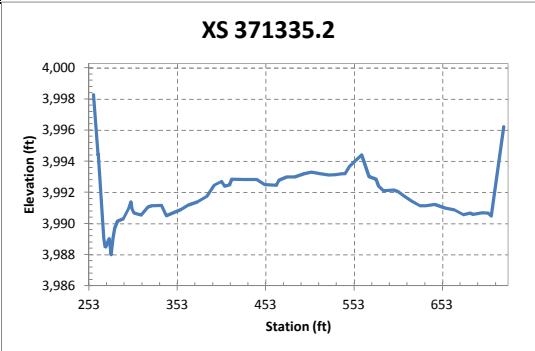
XS 371836.6

Point_ID	Code	Northing (ft)	Easting (ft)	Station (ft)	Elevation (ft)
R1 5034	OB	571995.8	1410496.7	455.9404	3995.9
R1 5033	TOP	571994.6	1410479.3	472.1569	3996.42
R1 5032	TOE	571982.6	1410473.2	482.7314	3990.48
R1 5031	CBS	571982	1410472.3	483.8202	3989.75
R1 5030	CBS	571980.9	1410467.5	488.6327	3990.05
R1 5029	CBS	571978.9	1410459.8	496.433	3991.96
R1 5028	CBS	571972.3	1410446.4	511.4176	3991.7
R1 5027	CBS	571962.7	1410433.5	527.138	3991.8
R1 5026	CBS	571957.8	1410417	544.1354	3991.91
R1 5025	CBS	571949.5	1410399.7	563.3336	3991.93
R1 5024	CBS	571941.1	1410382.2	582.7472	3992.57
R1 5023	CBS	571934.3	1410366.1	600.2468	3992.45
R1 5022	CBS	571927.6	1410349.3	618.3385	3992.11
R1 5021	CBS	571920	1410334.4	634.9886	3991.58
R1 5020	CBS	571909.8	1410311.9	659.6984	3991.6
R1 5019	CBS	571903.7	1410297.2	675.6894	3991.36
R1 5018	CBS	571901.7	1410293.8	679.5771	3990.42
R1 5003	CBS	571899.5	1410287.7	686.0014	3989.99
R1 5004	CBS	571897.7	1410281	692.8919	3989.76
R1 5005	CBS	571892.4	1410272.9	702.4378	3990.27
R1 5006	CBS	571889	1410261.2	714.5172	3990.02
R1 5007	CBS	571882.7	1410250.9	726.4285	3990.24
R1 5008	CBS	571878.5	1410243.2	735.2373	3989.98
R1 5009	CBS	571877.2	1410237.2	741.2119	3989.43
R1 5010	CBS	571872.7	1410230.6	749.1171	3989.95
R1 5011	CBS	571870	1410225.1	755.248	3990.06
R1 5012	CBS	571868.9	1410216.4	763.5781	3990.49
R1 5013	TOE	571864	1410213.4	768.3778	3990.74
R1 5015	R	571869.6	1410206.8	772.0313	3992.98
R1 5014	TOP	571868.7	1410205.3	773.6959	3993.38
R1 5016	R	571839.9	1410162.1	825.0291	3996.28
R1 5017	OB	571819.3	1410109.6	881.3015	3996.22



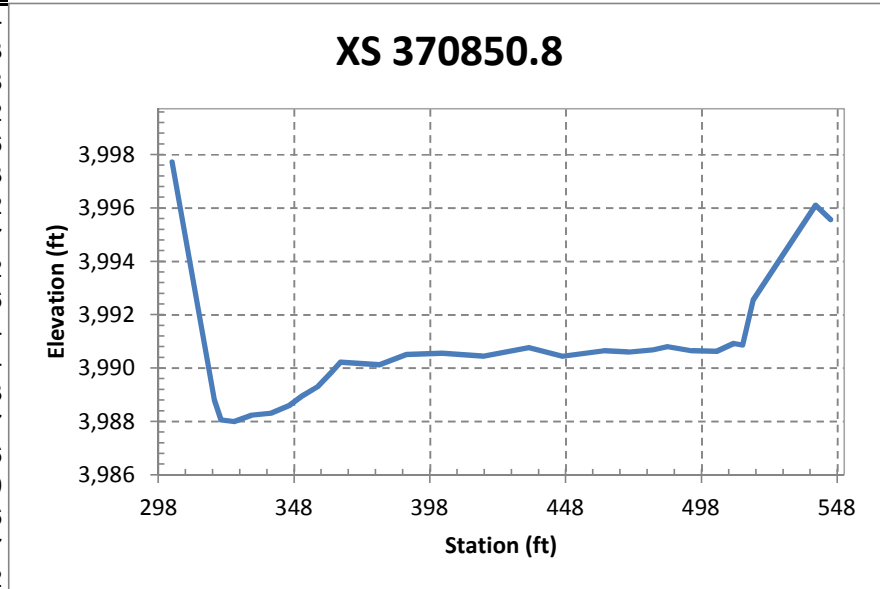
XS 371335.2

Point ID	Code	Northing (ft)	Easting (ft)	Station (ft)	Elevation (ft)
R2 5202	TOP	571556.2	1410763.4	258.3034	3998.15
R2 5200	OB	571557.5	1410757.2	263.4854	3994.32
R2 5201	TOPO	571557.4	1410757	263.7441	3994.27
R2 5203	TOPO	571557.2	1410757	263.8085	3994.3
R2 5199	CBS	571553.5	1410751.9	269.9033	3988.94
R2 5198	CBS	571552.7	1410750.4	271.5784	3988.37
R2 5197	CBS	571551.4	1410750.4	272.1371	3988.35
R2 5196	CBS	571549.6	1410746.8	276.1828	3988.9
R2 5195	CBS	571549.1	1410744.6	278.343	3987.87
R2 5194	CBS	571547.6	1410742.7	280.6618	3988.94
R2 5193	CBS	571548	1410740.9	282.2129	3989.56
R2 5192	CBS	571548.6	1410737	285.5528	3990.03
R2 5191	CBS	571546.8	1410730.7	292.0306	3990.17
R2 5190	CBS	571543.8	1410725.6	297.9879	3990.8
R2 5189	CBS	571542.3	1410723.2	300.7539	3991.27
R2 5188	CBS	571541.4	1410722.4	301.8459	3990.84
R2 5187	CBS	571540.1	1410720.2	304.3238	3990.55
R2 5186	CBS	571536.4	1410713.1	312.3529	3990.41
R2 5185	CBS	571534.8	1410705.7	319.7663	3990.93
R2 5204	CBS	571532.9	1410701.5	324.3999	3991.02
R2 5205	CBS	571529.3	1410691.1	335.3483	3991.03
R2 5206	CBS	571528.1	1410685.6	340.8761	3990.38
R2 5207	CBS	571520.4	1410671.1	357.3117	3990.77
R2 5208	CBS	571515.9	1410664	365.5486	3991.05
R2 5209	CBS	571517.3	1410651.9	376.1457	3991.26
R2 5210	CBS	571510.9	1410643.5	386.4175	3991.6
R2 5211	CBS	571506.6	1410636.1	394.8929	3992.33
R2 5212	CBS	571503	1410628.6	403.2056	3992.58
R2 5213	CBS	571500.9	1410625.5	406.852	3992.27
R2 5214	CBS	571498	1410620.7	412.344	3992.35
R2 5215	CBS	571496.9	1410618.6	414.7568	3992.73
R2 5216	CBS	571494	1410604.8	428.6086	3992.69
R2 5217	CBS	571488.8	1410591.5	442.9332	3992.69
R2 5218	CBS	571484.3	1410583.2	452.227	3992.37
R2 5219	CBS	571479	1410571.2	465.4446	3992.32
R2 5220	CBS	571477.6	1410568.8	468.1847	3992.66
R2 5221	CBS	571474.6	1410560.5	476.9913	3992.86
R2 5222	CBS	571471.9	1410551.9	485.9586	3992.86
R2 5223	CBS	571468.4	1410541.9	496.5476	3993.07
R2 5224	CBS	571466.1	1410533.6	505.0588	3993.18
R2 5225	CBS	571459.9	1410525.3	515.1217	3993.06
R2 5226	CBS	571455.1	1410516.6	524.9514	3992.99
R2 5227	CBS	571451.9	1410510.3	532.0536	3993.01
R2 5228	CBS	571448.8	1410503.8	539.2044	3993.08
R2 5229	CBS	571447.3	1410500.3	543.0117	3993.06
R2 5230	TOPO	571446.1	1410495.4	547.9601	3993.55
R2 5231	TOPO	571439.3	1410483.5	561.657	3994.29
R2 5232	CBS	571437.5	1410475.1	570.0623	3992.89
R2 5233	CBS	571437	1410466.5	578.1555	3992.73
R2 5234	CBS	571434.5	1410464.4	581.0933	3992.26
R2 5235	CBS	571432.3	1410459.5	586.452	3991.99
R2 5236	CBS	571428.1	1410448.8	597.9217	3992.02
R2 5237	CBS	571425.1	1410444.7	602.9355	3991.91
R2 5238	CBS	571422.1	1410438.2	610.0297	3991.62
R2 5239	CBS	571420.4	1410429.6	618.602	3991.3
R2 5240	CBS	571418	1410421	627.5185	3991.02
R2 5241	CBS	571413.3	1410416	633.9531	3991.01
R2 5242	CBS	571408.5	1410406.3	644.6949	3991.1
R2 5243	CBS	571403.8	1410396.1	655.9689	3990.87
R2 5244	CBS	571401.7	1410385.4	666.6357	3990.74
R2 5245	CBS	571399.2	1410375.5	676.7556	3990.43
R2 5246	CBS	571393.8	1410369.4	684.4036	3990.53
R2 5247	CBS	571392	1410366.5	687.7798	3990.45
R2 5248	CBS	571387.4	1410357.3	698.0179	3990.57
R2 5249	CBS	571385.5	1410351	704.6032	3990.55
R2 5250	CBS	571384	1410347.6	708.3795	3990.36
R2 5251	TOPO	571383.3	1410332.6	722.4159	3996.09



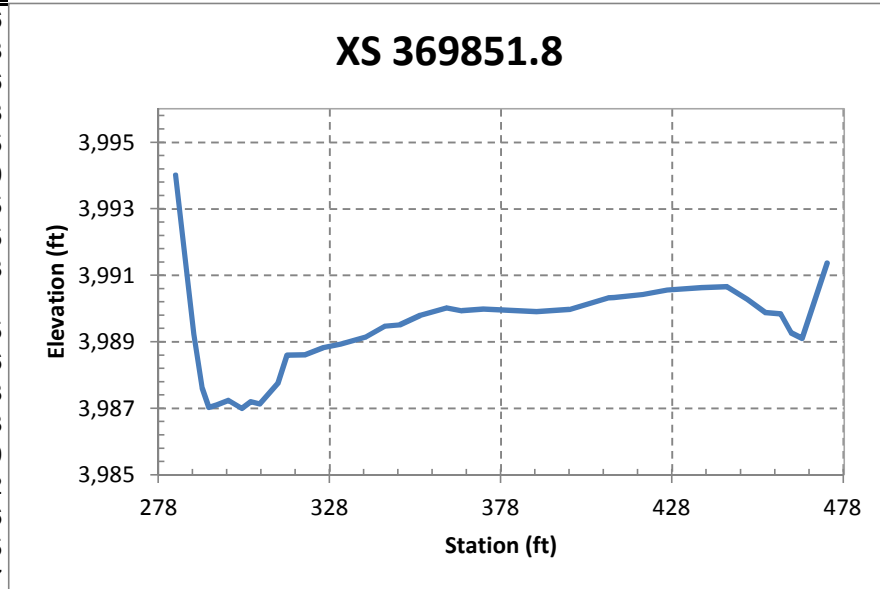
XS 370850.8

Point_ID	Code	Northing (ft)	Easting (ft)	Station (ft)	Elevation (ft)
R2 5184	TOP	570968.7	1410714.8	303.3582	3998.04
R2 5183	CBS	570969.4	1410699.1	318.9861	3989.13
R2 5182	CBS	570969.3	1410696.7	321.4348	3988.38
R2 5181	CBS	570968.4	1410691.8	326.2131	3988.32
R2 5180	CBS	570972.1	1410685.5	332.7816	3988.56
R2 5179	CBS	570975	1410678.8	339.7786	3988.63
R2 5178	CBS	570976.5	1410672.2	346.4848	3988.92
R2 5177	CBS	570974.7	1410667.3	351.1606	3989.27
R2 5176	CBS	570973	1410661.3	357.0293	3989.62
R2 5175	CBS	570974	1410656.3	362.103	3990.16
R2 5174	CBS	570975.4	1410653.1	365.3621	3990.54
R2 5173	CBS	570976.4	1410638.9	379.6188	3990.44
R2 5172	CBS	570975.1	1410628.9	389.4696	3990.83
R2 5171	CBS	570979.7	1410615.8	402.8864	3990.87
R2 5170	CBS	570978.6	1410600.6	417.9178	3990.76
R2 5169	CBS	570981.5	1410584	434.796	3991.09
R2 5168	TOPO	570981.3	1410571.5	447.124	3990.76
R2 5167	TOPO	570984.3	1410556.5	462.3781	3990.97
R2 5157	CBS	570985	1410547.4	471.4826	3990.92
R2 5158	CBS	570986.5	1410538.5	480.5149	3991
R2 5159	CBS	570985.8	1410533.1	485.7863	3991.12
R2 5160	CBS	570983.1	1410524	494.6654	3990.97
R2 5161	CBS	570988.4	1410515.3	503.7619	3990.94
R2 5162	CBS	570986.7	1410508.7	510.1754	3991.24
R2 5163	CBS	570986	1410505.4	513.4472	3991.19
R2 5164	TOPO	570987.8	1410501.6	517.379	3992.87
R2 5166	TOPO	570991.5	1410478.9	540.358	3996.43
R2 5165	TOPO	570990.8	1410473.3	545.823	3995.88



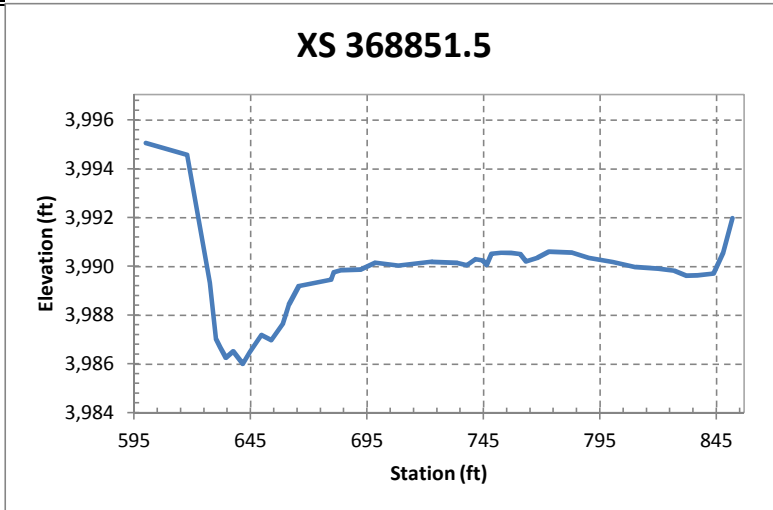
XS 369851.8

Point_ID	Code	Northing (ft)	Easting (ft)	Station (ft)	Elevation (ft)
R2 5141	TOP	569966	1410520.5	283.1043	3994.16
R2 5140	TOPO	569968.4	1410515.8	288.4282	3989.38
R2 5139	CBS	569969	1410513.3	290.9278	3987.76
R2 5138	CBS	569969.8	1410511.6	292.8267	3987.18
R2 5137	CBS	569971.1	1410509.5	295.2296	3987.25
R2 5136	CBS	569972.4	1410506.4	298.542	3987.39
R2 5135	CBS	569974.1	1410502.9	302.4474	3987.15
R2 5134	CBS	569975.1	1410500.5	305.0978	3987.35
R2 5133	CBS	569975.9	1410498	307.6747	3987.28
R2 5132	CBS	569977.5	1410492.9	313.0413	3987.91
R2 5131	CBS	569977.8	1410490.2	315.6682	3988.75
R2 5130	CBS	569978.5	1410485	320.794	3988.76
R2 5129	CBS	569979.5	1410479.5	326.275	3988.98
R2 5128	CBS	569983.9	1410475.7	331.3774	3989.08
R2 5127	CBS	569986.5	1410468.9	338.6346	3989.29
R2 5126	CBS	569986	1410462.8	344.2392	3989.62
R2 5125	CBS	569989.4	1410459.4	348.5182	3989.66
R2 5124	CBS	569992.3	1410453.9	354.662	3989.95
R2 5123	CBS	569993.7	1410446.4	362.2604	3990.17
R2 5122	CBS	569993.1	1410441.5	366.6701	3990.08
R2 5142	TOP	569999.2	1410436.9	373.0404	3990.13
R2 5143	TOP	570001.1	1410421.1	388.573	3990.05
R2 5144	TOP	570006.4	1410412.8	398.1678	3990.12
R2 5145	TOP	570012.1	1410402.9	409.411	3990.47
R2 5146	CBS	570009.3	1410400	411.1883	3990.48
R2 5147	CBS	570009	1410391	419.5554	3990.57
R2 5148	CBS	570013.5	1410385	426.7484	3990.71
R2 5149	CBS	570018.4	1410376.1	436.7463	3990.78
R2 5150	CBS	570021.8	1410369.4	444.1867	3990.81
R2 5151	CBS	570024	1410363.9	450.1399	3990.43
R2 5152	CBS	570026	1410358.9	455.4674	3990.03
R2 5153	CBS	570026.5	1410354.5	459.7912	3989.99
R2 5154	CBS	570027.6	1410351.6	462.8741	3989.42
R2 5155	CBS	570028.9	1410348.7	466.1135	3989.26
R2 5156	TOP	570031.8	1410342	473.3529	3991.52



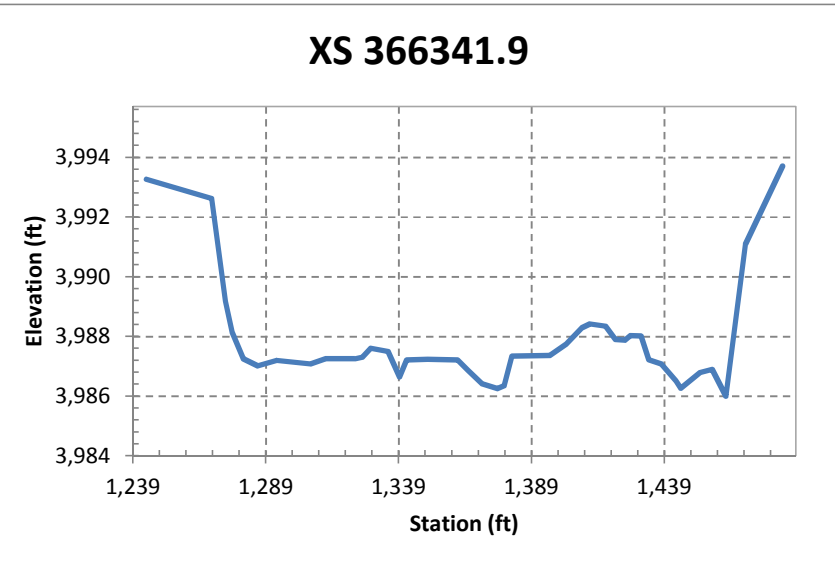
XS 368851.5

Point_ID	Code	Northing (ft)	Easting (ft)	Station (ft)	Elevation (ft)
R2 5095	OB	569016.4	1410212	600.1569	3994.87
R2 5094	TOP	569020.1	1410194.5	617.855	3994.39
R2 5093	CBS	569025.7	1410186.1	627.6783	3989.14
R2 5092	CBS	569026.4	1410183.6	630.282	3986.85
R2 5091	CBS	569026.2	1410181.6	632.0729	3986.51
R2 5090	CBS	569027	1410179.3	634.5115	3986.07
R2 5089	CBS	569028	1410176.2	637.7403	3986.33
R2 5088	CBS	569028.6	1410172.1	641.823	3985.82
R2 5087	CBS	569029.4	1410169.2	644.7988	3986.31
R2 5086	CBS	569031.6	1410164.7	649.8088	3987.01
R2 5085	CBS	569033.3	1410160.7	654.0759	3986.8
R2 5084	CBS	569034.6	1410156	658.9695	3987.47
R2 5083	CBS	569035.3	1410153.4	661.6642	3988.25
R2 5082	CBS	569036.5	1410149.3	665.9317	3989.01
R2 5081	CBS	569043.1	1410137	679.765	3989.27
R2 5080	CBS	569042.6	1410135.6	680.8552	3989.57
R2 5079	CBS	569041.9	1410132.3	683.7666	3989.66
R2 5078	CBS	569046.5	1410124.9	692.2662	3989.68
R2 5077	CBS	569047.6	1410118.4	698.7671	3989.97
R2 5076	CBS	569050.9	1410109.1	708.5619	3989.85
R2 5096	OB	569057.8	1410096.5	722.7979	3990.01
R2 5097	CBS	569057.8	1410096.4	722.8806	3990
R2 5098	CBS	569059.1	1410085	734.0695	3989.96
R2 5099	CBS	569060.2	1410081.2	738.0295	3989.87
R2 5100	CBS	569062.1	1410077.9	741.7293	3990.12
R2 5101	CBS	569063.5	1410075.1	744.9014	3990.06
R2 5102	CBS	569064.2	1410073.7	746.4531	3989.88
R2 5103	CBS	569064.7	1410071.7	748.52	3990.34
R2 5104	CBS	569065.9	1410067.6	752.7155	3990.37
R2 5105	CBS	569067.2	1410063.4	757.1558	3990.36
R2 5106	CBS	569068	1410059.7	760.913	3990.32
R2 5107	CBS	569069.2	1410057.4	763.4576	3990.02
R2 5108	CBS	569070.4	1410052.8	768.1906	3990.17
R2 5109	CBS	569072.5	1410048.3	773.1136	3990.41
R2 5110	CBS	569075.7	1410038.6	783.334	3990.38
R2 5111	CBS	569078.4	1410032.1	790.3342	3990.17
R2 5112	CBS	569081.3	1410022.1	800.7511	3990
R2 5113	CBS	569085.8	1410013.5	810.3602	3989.78
R2 5114	CBS	569090.9	1410005	820.1503	3989.72
R2 5115	CBS	569093.8	1409998.7	827.0095	3989.64
R2 5116	CBS	569092.8	1409992.7	832.3253	3989.43
R2 5117	CBS	569093.5	1409987.9	837.0457	3989.44
R2 5118	CBS	569094.7	1409981.1	843.8682	3989.52
R2 5119	R	569095.9	1409977.1	848.0179	3990.37
R2 5120	TOPO	569101.6	1409974.9	852.0328	3991.79



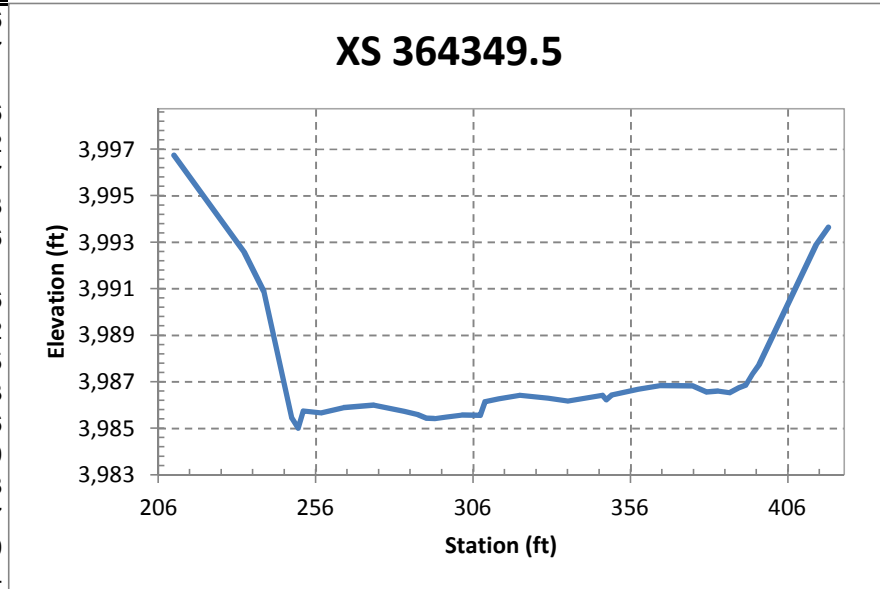
XS 366341.9

Point_ID	Code	Northing (ft)	Easting (ft)	Station (ft)	Elevation (ft)
R2 5075	TOPO	566853.3	1409709	1244.022	3993.61
R2 5074	TOPO	566843.1	1409686.5	1268.635	3992.96
R2 5073	R	566838.9	1409682.9	1273.777	3989.52
R2 5072	CBS	566837.8	1409680.6	1276.376	3988.48
R2 5071	CBS	566834.7	1409677.5	1280.514	3987.59
R2 5070	CBS	566831.5	1409672.9	1286.029	3987.36
R2 5069	CBS	566829.1	1409666.3	1293.061	3987.54
R2 5068	CBS	566823.4	1409654.9	1305.797	3987.42
R2 5067	CBS	566820.3	1409650.2	1311.364	3987.59
R2 5066	CBG	566814.8	1409640.5	1322.556	3987.59
R2 5065	CBG	566814.6	1409637.4	1325.386	3987.64
R2 5064	CBG	566814.5	1409633.9	1328.522	3987.95
R2 5063	CBG	566810.1	1409628.9	1334.958	3987.84
R2 5062	CBG	566808	1409625.1	1339.307	3986.98
R2 5061	CBG	566806.5	1409622.9	1341.983	3987.55
R2 5060	CBG	566804.2	1409615.1	1349.924	3987.57
R2 5036	CBG	566798.2	1409605.6	1361.208	3987.55
R2 5037	CBG	566795.6	1409602.6	1365.06	3987.21
R2 5038	CBG	566793.4	1409597.7	1370.381	3986.76
R2 5039	CBG	566789.9	1409593	1376.135	3986.59
R2 5040	CBG	566789.9	1409590.1	1378.713	3986.69
R2 5041	CBG	566788.9	1409587.4	1381.56	3987.68
R2 5042	CBG	566780.6	1409575.6	1395.865	3987.7
R2 5043	CBG	566777.9	1409570	1402.124	3988.08
R2 5044	CBG	566775.8	1409564.5	1407.944	3988.63
R2 5045	CBG	566774.2	1409561.9	1411.025	3988.76
R2 5046	CBG	566770.9	1409557	1416.874	3988.68
R2 5047	CBG	566770.2	1409553.1	1420.647	3988.23
R2 5048	CBG	566769.1	1409549.8	1424.09	3988.21
R2 5049	CBG	566769	1409547.5	1426.187	3988.36
R2 5050	CBG	566768.6	1409543.1	1430.303	3988.35
R2 5051	CBG	566766	1409541.2	1433.112	3987.56
R2 5052	CBG	566763.3	1409537.3	1437.847	3987.42
R2 5053	CBG	566759.5	1409533	1443.373	3986.85
R2 5054	CBG	566758.2	1409531.6	1445.222	3986.61
R2 5055	CBG	566755.8	1409524.8	1452.399	3987.13
R2 5056	CBG	566753.6	1409520.7	1457.03	3987.24
R2 5057	CBG	566749.3	1409517.1	1462.186	3986.34
R2 5058	TOP	566742.5	1409512.4	1469.48	3991.43
R2 5059	TOPO	566740.1	1409498	1483.457	3994.05



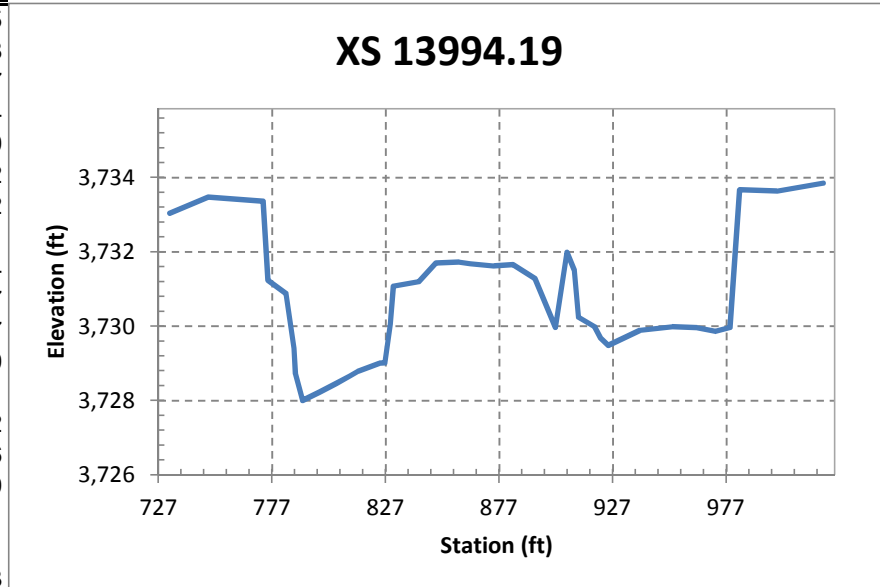
XS 364349.5

Point_ID	Code	Northing (ft)	Easting (ft)	Station (ft)	Elevation (ft)
R2 5035	OB	565130.5	1410713.2	211.2417	3996.86
R2 5034	OB	565126.7	1410691	233.5	3992.7
R2 5033	TOP	565128.1	1410684.7	239.7815	3991
R2 5032	CBG	565127.2	1410675.9	248.5788	3985.56
R2 5031	CBG	565126.9	1410673.9	250.5984	3985.12
R2 5030	CBG	565127	1410672.2	252.3239	3985.87
R2 5029	CBG	565127.3	1410666.6	257.931	3985.78
R2 5028	CBG	565128.2	1410659.5	265.0121	3986
R2 5027	CBG	565127.9	1410649.8	274.6948	3986.11
R2 5026	CBG	565126.9	1410640.2	284.2589	3985.86
R2 5025	CBG	565126.4	1410635.9	288.572	3985.72
R2 5024	CBG	565125.8	1410633	291.5563	3985.55
R2 5023	CBG	565125.4	1410630.5	294.0018	3985.53
R2 5022	CBG	565126.1	1410626.8	297.7539	3985.6
R2 5021	CBG	565127.1	1410621.9	302.5875	3985.69
R2 5020	CBG	565126.5	1410616.1	308.4506	3985.68
R2 5019	CBG	565126.1	1410614.5	309.9773	3986.27
R2 5018	CBG	565124.7	1410610.2	314.3486	3986.39
R2 5017	CBG	565125.1	1410603.5	321.0533	3986.54
R2 5016	CBG	565125.5	1410594.5	330.0631	3986.42
R2 5015	CBG	565126.1	1410588.2	336.3115	3986.3
R2 5014	CBG	565126.2	1410577.2	347.3445	3986.54
R2 5013	CBG	565126.3	1410576	348.5144	3986.35
R2 5012	CBG	565126	1410574.2	350.2914	3986.56
R2 5011	CBG	565124.8	1410565.8	358.7218	3986.8
R2 5000	CBG	565124.8	1410559.1	365.476	3986.95
R2 5001	CBG	565123.3	1410548.5	376.0579	3986.94
R2 5002	CBG	565123.6	1410544.1	380.4493	3986.68
R2 5003	CBG	565123.7	1410540.5	384.0576	3986.72
R2 5004	CBG	565123.7	1410536.8	387.7368	3986.65
R2 5005	CBG	565123.6	1410534	390.5741	3986.86
R2 5006	CBG	565123.4	1410531.7	392.853	3986.98
R2 5007	CBG	565122.8	1410529.6	395.0149	3987.46
R2 5008	R	565123.2	1410527.5	397.0546	3987.85
R2 5009	TOP	565122.2	1410509.4	415.1734	3993.02
R2 5010	OB	565122.4	1410505.5	419.0661	3993.77



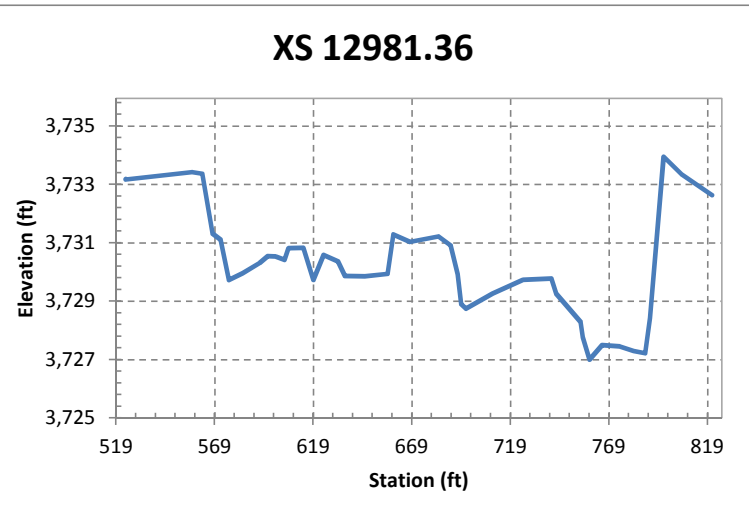
XS 13994.19

Point_ID	Code	Northing (ft)	Easting (ft)	Station (ft)	Elevation (ft)
R2 1130	OB	290837.8	1545810.7	732.1873	3733.25
R2 1131	OB	290820.9	1545811.6	749.0036	3733.68
R2 1132	TOP	290796.6	1545812.8	773.3283	3733.57
R2 1133	TOPO	290794.4	1545812.1	775.5414	3731.44
R2 1134	TOPO	290786.6	1545809.1	783.3433	3731.09
R2 1135	TOPO	290783	1545809.7	786.911	3729.62
R2 1136	EW	290782.4	1545810	787.5896	3728.92
R2 1137	CBS	290779.3	1545810.1	790.6992	3728.21
R2 1138	CBS	290771.8	1545811.1	798.1651	3728.44
R2 1139	CBS	290764.5	1545811.2	805.4246	3728.67
R2 1140	EW	290758.6	1545812.7	811.3685	3728.87
R2 1141	TOPO	290754.8	1545813.3	815.1061	3729
R2 1142	TOPO	290745.4	1545811.4	824.5539	3729.21
R2 1143	TOPO	290743.1	1545810.7	826.8564	3729.22
R2 1144	TOPO	290740.7	1545810	829.2593	3730.26
R2 1145	R	290739.3	1545809.5	830.6813	3731.29
R2 1146	TOPO	290728.2	1545809.8	841.7499	3731.41
R2 1147	TOPO	290720.7	1545811.9	849.2415	3731.91
R2 1148	TOPO	290710.4	1545810.4	859.5176	3731.93
R2 1149	TOPO	290705.5	1545811.5	864.4931	3731.89
R2 1150	TOPO	290695.1	1545812	874.8409	3731.83
R2 1151	TOPO	290686.5	1545813.1	883.4162	3731.86
R2 1152	TOPO	290677	1545812.6	892.9882	3731.49
R2 1153	TOPO	290667.9	1545812.8	901.9976	3730.18
R2 1154	TOPO	290662.9	1545814.5	907.0007	3732.2
R2 1155	R	290659.7	1545812.9	910.277	3731.72
R2 1156	TOPO	290657.8	1545812.7	912.1379	3730.45
R2 1157	TOPO	290650.7	1545811	919.2944	3730.19
R2 1158	TOPO	290648	1545810.9	921.9649	3729.88
R2 1159	TOPO	290644.8	1545811.6	925.1721	3729.69
R2 1160	TOPO	290630.8	1545811.4	939.1427	3730.1
R2 1161	TOPO	290616.6	1545809.7	953.3595	3730.19
R2 1162	TOPO	290605.7	1545810.7	964.2852	3730.17
R2 1163	TOPO	290597.6	1545812.1	972.3397	3730.07
R2 1164	TOE	290591	1545813.4	978.9143	3730.18
R2 1165	TOP	290586.8	1545812	983.1399	3733.88
R2 1166	OB	290570.4	1545812.5	999.538	3733.84
R2 1167	OB	290550.1	1545809.7	1019.859	3734.06



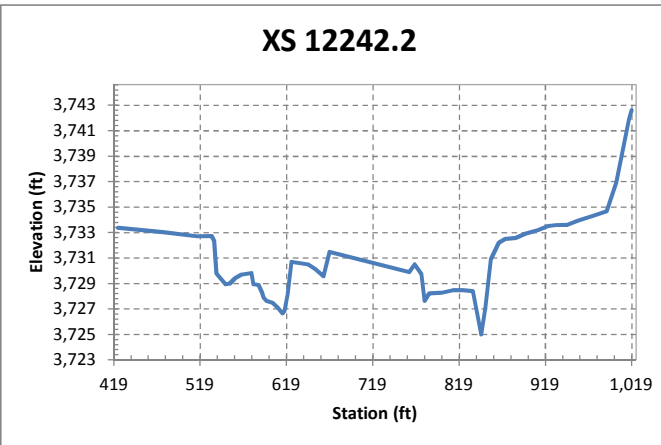
XS 12981.36

Point ID	Code	Northing (ft)	Easting (ft)	Station (ft)	Elevation (ft)
R2 1209	TOPO	291062.7	1546744.9	524.4759	3733.32
R2 1210	OB	291062.7	1546744.8	524.5161	3733.31
R2 1208	TOPO	291031.5	1546757.1	557.9794	3733.56
R2 1207	TOPO	291026.8	1546759.9	563.2979	3733.5
R2 1206	TOPO	291021.9	1546761.5	568.4561	3731.45
R2 1205	TOPO	291018.1	1546762.6	572.4521	3731.25
R2 1204	TOPO	291014	1546763.8	576.7049	3729.87
R2 1203	TOPO	291007.1	1546765.1	583.6869	3730.1
R2 1202	TOPO	290998.8	1546767.6	592.2898	3730.45
R2 1201	R	290995	1546768.8	596.3167	3730.68
R2 1200	TOPO	290990.5	1546768.9	600.5408	3730.67
R2 1199	R	290985.8	1546768.8	605.0026	3730.56
R2 1198	TOPO	290983.7	1546768.3	606.8583	3730.95
R2 1197	TOPO	290975.6	1546768.6	614.508	3730.96
R2 1196	TOPO	290971	1546770.6	619.5253	3729.86
R2 1195	TOPO	290966.6	1546773.8	624.7308	3730.72
R2 1194	R	290959.4	1546775.6	632.1388	3730.5
R2 1193	TOPO	290956.7	1546778.3	635.5651	3730
R2 1192	TOPO	290947.7	1546783.3	645.773	3729.98
R2 1191	R	290935.7	1546783.6	657.1912	3730.07
R2 1190	TOPO	290933.2	1546785.7	660.2186	3731.42
R2 1189	TOPO	290925.1	1546787.8	668.5033	3731.17
R2 1188	TOPO	290911.9	1546794.1	683.0772	3731.36
R2 1187	TOPO	290906.8	1546797.8	689.1323	3731.05
R2 1186	TOPO	290903.2	1546798.3	692.6992	3730.06
R2 1185	R	290901.3	1546798.7	694.5705	3729.03
R2 1184	TOPO	290898.9	1546799.3	697.0518	3728.88
R2 1183	TOPO	290885.9	1546802.5	710.3807	3729.39
R2 1182	TOPO	290871.5	1546807.7	725.6963	3729.86
R2 1181	TOPO	290857.7	1546812.2	740.2401	3729.91
R2 1180	TOPO	290855.3	1546813	742.782	3729.39
R2 1179	TOPO	290852.3	1546814.3	746.002	3729.14
R2 1178	EW	290843.5	1546816.3	755.0363	3728.43
R2 1177	CBS	290842.4	1546817.1	756.2858	3727.9
R2 1176	CBS	290839.6	1546819	759.5833	3727.14
R2 1175	CBS	290833.9	1546821.8	765.8845	3727.63
R2 1174	CBS	290824.5	1546822.9	775.1266	3727.59
R2 1173	CBS	290818	1546825.6	782.0723	3727.43
R2 1172	CBS	290812.8	1546827.9	787.8323	3727.35
R2 1171	EW	290810.3	1546828.6	790.3747	3728.56
R2 1170	TOP	290803.8	1546830.6	797.2109	3734.09
R2 1169	OB	290795.3	1546834.3	806.4153	3733.48
R2 1168	OB	290781.3	1546840.5	821.716	3732.77



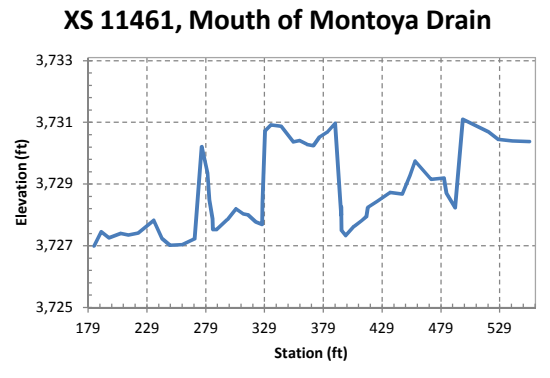
XS 12242.2

Point ID	Code	Northing (ft)	Easting (ft)	Station (ft)	Elevation (ft)
R2 1211	OB	291455.2	1547306.1	424.2454	3733.66
R2 1212	OB	291410.6	1547335.6	477.7271	3733.32
R2 1213	OB	291379.9	1547357.7	515.4959	3733.01
R2 1214	TOP	291366.3	1547368.1	532.7056	3733.02
R2 1215	TOPO	291363.4	1547369.6	535.8988	3732.61
R2 1216	TOPO	291361.3	1547371.2	538.4988	3730.09
R2 1217	TOPO	291352.4	1547376.1	548.6209	3729.24
R2 1218	TOPO	291349.3	1547380.2	553.4913	3729.29
R2 1219	R	291345.2	1547385.7	560.0579	3729.72
R2 1220	TOPO	291340.2	1547390.5	566.8909	3729.99
R2 1221	TOPO	291331.1	1547398.3	578.8675	3730.14
R2 1222	TOPO	291329.5	1547399.6	580.9233	3729.24
R2 1223	TOPO	291324.5	1547403	586.9513	3729.21
R2 1224	TOPO	291318.8	1547402.2	591.1264	3728.59
R2 1225	EW	291317.3	1547403.3	592.9558	3728.19
R2 1226	CBS	291315	1547405.4	596.0993	3727.94
R2 1227	CBS	291310.1	1547410.7	603.1192	3727.79
R2 1228	CBS	291303.6	1547411.9	609.1835	3727.41
R2 1229	CBS	291298.9	1547415.1	614.7988	3726.97
R2 1230	CBS	291297.4	1547416.4	616.8099	3727.14
R2 1231	EW	291294.1	1547418.6	620.7865	3728.44
R2 1232	TOPO	291290.8	1547421.3	625.0223	3731
R2 1233	TOPO	291274.9	1547432.3	644.3806	3730.81
R2 1234	TOPO	291266.6	1547435.5	652.9512	3730.44
R2 1235	TOPO	291260.2	1547442.2	662.0562	3729.88
R2 1236	TOPO	291252.7	1547444.3	669.3926	3731.78
R1 6284	TOPO	291179.5	1547500	761.3694	3730.2
R1 6283	TOPO	291173.6	1547503.1	767.9188	3730.8
R1 6282	TOP	291167	1547506.7	775.4246	3730.04
R1 6281	TOE	291164.5	1547510.2	779.4608	3727.94
R1 6280	TOPO	291162.1	1547515.5	784.5059	3728.51
R1 6279	TOPO	291150.6	1547522.8	798.0928	3728.57
R1 6278	TOPO	291138.6	1547529.6	811.7719	3728.77
R1 6277	TOPO	291128.8	1547536.6	823.9092	3728.77
R1 6276	TOPO	291120.3	1547544	835.0904	3728.69
R1 6275	CBS	291114.1	1547552.2	844.8842	3725.31
R1 6274	TOE	291109	1547553.3	849.6459	3727.42
R1 6273	TOP	291103.1	1547556.1	856.1166	3731.21
R1 6272	R	291095.2	1547560.7	865.1985	3732.51
R1 6271	OB	291089.7	1547565	872.2079	3732.8
R1 6270	OB	291079.5	1547571.5	884.2615	3732.86
R1 6269	OB	291070.9	1547579.9	896.1183	3733.22
R1 6268	OB	291058.3	1547587.1	910.5901	3733.5
R1 6267	OB	291049	1547594	922.1932	3733.82
R1 6266	OB	291040.4	1547598.9	932.0146	3733.89
R1 6265	OB	291031.1	1547606.3	943.8408	3733.9
R1 6264	OB	291020.1	1547614.1	957.3403	3734.24
R1 6263	OB	291007.5	1547624.1	973.3952	3734.59
R1 6262	OB	290993.6	1547633.3	990.1073	3734.97
R1 6261	OB	290983.6	1547638.8	1001.431	3737.25
R1 6260	OB	290972.2	1547648.3	1016.198	3742.24
R1 6259	PIN	290969.8	1547650	1019.125	3742.93



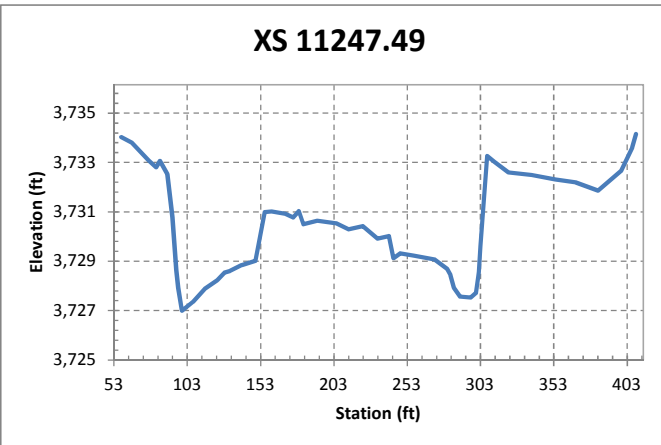
XS 11461

Point_ID	Code	Northing (ft)	Easting (ft)	Station (ft)	Elevation (ft)
R1 6167	CBS	291877.2	1547890	183.8342	3726.92
R1 6200	CBS	291871.4	1547893.2	190.0537	3727.38
R1 6201	CBS	291867.6	1547898.5	196.5333	3727.18
R1 6202	CBS	291862.4	1547907.2	206.4888	3727.33
R1 6203	CBS	291858.1	1547912.3	213.1565	3727.27
R1 6204	CBS	291852.6	1547918.3	221.3172	3727.34
R1 6205	CBS	291843.1	1547927.7	234.6968	3727.75
R1 6206	CBS	291838.8	1547933.1	241.5737	3727.16
R1 6207	CBS	291834.7	1547938.7	248.4336	3726.94
R1 6208	CBS	291827.8	1547946.8	259.1101	3726.96
R1 6209	TOE	291823	1547956.2	269.339	3727.15
R1 6211	TOPO	291816.7	1547958.9	275.5129	3730.14
R1 6212	TOPO	291813.1	1547962.3	280.4436	3729.28
R1 6213	EW	291812.6	1547963.8	281.8993	3728.42
R1 6215	R	291810.2	1547965.4	284.6687	3727.79
R1 6214	TOE	291810.2	1547965.7	284.9079	3727.45
R1 6216	CBS	291807.7	1547967.8	288.1257	3727.45
R1 6217	CBS	291802.2	1547975.2	297.294	3727.77
R1 6218	CBS	291796.9	1547980.3	304.6309	3728.13
R1 6219	CBS	291792.7	1547984.7	310.7481	3727.96
R1 6220	CBS	291790	1547987.7	314.8132	3727.93
R1 6221	CBS	291785.5	1547992.5	321.3403	3727.7
R1 6222	TOE	291782.1	1547996.7	326.7218	3727.62
R1 6223	EW	291781.8	1547997.1	327.2098	3728.31
R1 6224	TOP	291780.8	1547999.1	329.394	3730.66
R1 6225	R	291780.7	1547999.9	330.064	3730.68
R1 6226	TOPO	291776.9	1548002.5	334.5369	3730.84
R1 6227	TOPO	291771.5	1548008.9	342.8538	3730.8
R1 6228	TOPO	291764	1548016.2	353.3212	3730.29
R1 6230	R	291761.1	1548020.3	358.3689	3730.33
R1 6229	TOPO	291756.9	1548025.5	365.0574	3730.21
R1 6231	TOPO	291752.1	1548028.4	370.3545	3730.17
R1 6232	TOPO	291748.9	1548032.6	375.6072	3730.45
R1 6233	TOPO	291745	1548038.1	382.3188	3730.61
R1 6234	TOP	291740.7	1548043.2	388.9854	3730.89
R1 6237	R	291736.7	1548046.4	394.017	3727.92
R1 6236	EW	291737.1	1548046.9	394.1483	3728.19
R1 6235	TOE	291736.3	1548046.3	394.2014	3727.42
R1 6238	CBS	291734.3	1548049.3	397.8117	3727.25
R1 6239	CBS	291729.7	1548054.7	404.8954	3727.55
R1 6240	CBS	291725.6	1548059.7	411.4055	3727.74
R1 6241	CBS	291722.7	1548062.6	415.4637	3727.88
R1 6242	EW	291721.9	1548063.5	416.6791	3728.16
R1 6243	TOPO	291721.5	1548063.5	416.9314	3728.18
R1 6244	TOPO	291716.2	1548069	424.5276	3728.36
R1 6245	TOPO	291709.3	1548077.7	435.673	3728.65
R1 6246	TOPO	291702.2	1548085.1	445.8985	3728.6
R1 6247	TOPO	291698.1	1548090.4	452.639	3729.2
R1 6248	TOPO	291695.2	1548093.5	456.7907	3729.67
R1 6249	TOPO	291685.8	1548103.3	470.3974	3729.08
R1 6250	TOPO	291678.4	1548111.3	481.268	3729.12
R1 6252	R	291677.5	1548113.6	483.6669	3728.62
R1 6251	TOE	291674.4	1548120.5	490.8395	3728.16
R1 6254	TOP	291667.6	1548123.2	497.3819	3731.02
R1 6255	OB	291653.7	1548139.7	518.8631	3730.62
R1 6256	OB	291648.5	1548146.3	527.3221	3730.38
R1 6257	OB	291639.8	1548155.2	539.722	3730.32
R1 6258	PIN	291630.2	1548166	554.1742	3730.3



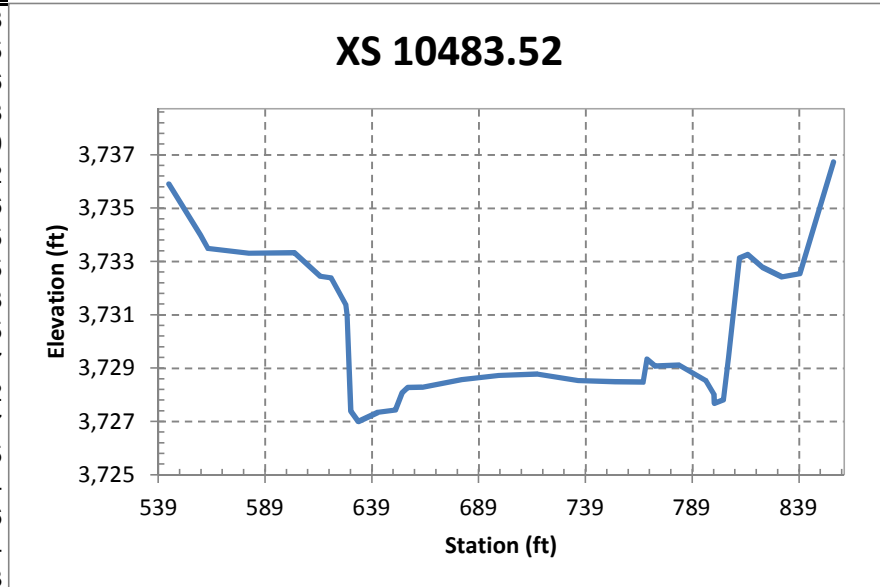
XS 11247.49

Point ID	Code	Northing (ft)	Easting (ft)	Station (ft)	Elevation (ft)
R1 6156	OB	292004.5	1548066.1	57.81351	3733.68
R1 6155	OB	291999.5	1548071.7	65.25561	3733.44
R1 6154	OB	291991.8	1548079.9	76.53275	3732.73
R1 6153	R	291988.6	1548083.8	81.53434	3732.46
R1 6152	OB	291987.4	1548086.4	84.31664	3732.72
R1 6151	TOP	291983.7	1548089.7	89.3027	3732.19
R1 6150	R	291982.2	1548092.9	92.63475	3730.43
R1 6149	EW	291979.2	1548093.8	95.32711	3728.3
R1 6148	TOE	291978.1	1548094.6	96.62491	3727.58
R1 6147	CBS	291977	1548097.1	99.26638	3726.65
R1 6146	CBS	291972	1548102.6	106.6524	3727.01
R1 6145	CBS	291966	1548108.5	115.046	3727.55
R1 6144	CBS	291960.8	1548114.9	123.2629	3727.89
R1 6143	CBS	291957.3	1548118.6	128.3711	3728.19
R1 6142	EW	291955.1	1548121.6	132.0683	3728.26
R1 6141	TOPO	291949.7	1548127.1	139.8015	3728.49
R1 6140	TOPO	291943.6	1548134.6	149.4454	3728.68
R1 6139	R	291939.6	1548139.5	155.7622	3730.65
R1 6138	TOPO	291936.3	1548142.6	160.245	3730.67
R1 6137	TOPO	291930.6	1548149.6	169.2404	3730.58
R1 6136	TOPO	291926.7	1548153.6	174.859	3730.43
R1 6135	TOPO	291923.7	1548156.3	178.8777	3730.68
R1 6134	TOPO	291921.7	1548158.5	181.8273	3730.15
R1 6133	TOPO	291915.2	1548165.8	191.6158	3730.3
R1 6132	TOPO	291907.2	1548175.3	204.0919	3730.19
R1 6131	R	291900.8	1548181.1	212.5958	3729.94
R1 6130	TOPO	291894.1	1548188.4	222.5062	3730.08
R1 6129	TOPO	291888	1548196.2	232.4593	3729.57
R1 6128	TOPO	291882.8	1548202.3	240.4555	3729.67
R1 6127	TOPO	291881.2	1548205	243.5261	3728.78
R1 6126	TOPO	291877.9	1548208.2	248.0806	3728.97
R1 6125	TOPO	291871.3	1548214.4	257.1205	3728.88
R1 6124	TOPO	291861.8	1548225.1	271.4323	3728.73
R1 6123	TOPO	291855.3	1548230.5	279.785	3728.35
R1 6122	EW	291853.9	1548232.7	282.3527	3728.09
R1 6121	CBS	291852.9	1548234.8	284.6267	3727.57
R1 6120	CBS	291849.9	1548237.7	288.7933	3727.23
R1 6119	CBS	291845.1	1548243.5	296.2617	3727.19
R1 6117	CBS	291843	1548246.1	299.6366	3727.36
R1 6115	TOE	291842	1548247.6	301.3495	3728.01
R1 6118	EW	291841.6	1548247.8	301.7711	3728.21
R1 6116	R	291841.5	1548248.9	302.7256	3729.27
R1 6114	TOP	291837.3	1548251.3	307.2834	3732.91
R1 6113	R	291834.2	1548255	312.1702	3732.68
R1 6112	OB	291828.2	1548262.7	321.8182	3732.25
R1 6111	OB	291817.6	1548274.3	337.6142	3732.15
R1 6110	OB	291807.1	1548286.8	353.8896	3731.96
R1 6109	OB	291797.6	1548296.5	367.4833	3731.85
R1 6108	OB	291787.5	1548308.4	383.0422	3731.51
R1 6107	OB	291776.8	1548319.6	398.511	3732.3
R1 6106	OB	291772.4	1548325.8	406.0662	3733.25
R1 6105	PIN	291770.5	1548327.7	408.7586	3733.8



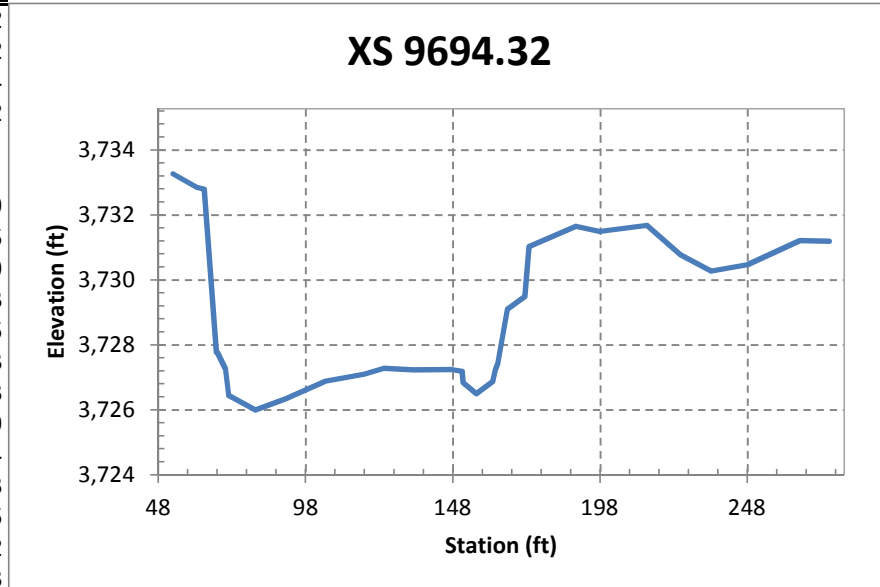
XS 10483.52

Point_ID	Code	Northing (ft)	Easting (ft)	Station (ft)	Elevation (ft)
R1 6076	OB	292627.5	1548512.7	544.4755	3735.48
R1 6075	OB	292618.1	1548524.2	559.2627	3733.55
R1 6077	R	292615.4	1548526.4	562.7096	3733.06
R1 6074	OB	292601.7	1548539.7	581.7856	3732.88
R1 6073	OB	292588.6	1548556.8	603.2385	3732.9
R1 6072	OB	292580.4	1548565.6	615.24	3732.02
R1 6071	R	292575.5	1548568.1	620.3889	3731.96
R1 6069	TOP	292572.4	1548574.5	627.2443	3730.95
R1 6070	R	292572.3	1548575.2	627.807	3730.55
R1 6068	EW	292571.4	1548576.2	629.1428	3727.88
R1 6067	TOE	292570.9	1548576.4	629.6572	3726.95
R1 6078	CBS	292568.5	1548578.9	633.1386	3726.57
R1 6079	CBS	292562.5	1548585.8	642.3164	3726.92
R1 6080	CBS	292557	1548591.9	650.5372	3727
R1 6081	CBS	292554.7	1548594	653.5914	3727.65
R1 6082	EW	292553.9	1548596.8	656.1624	3727.84
R1 6083	TOPO	292548.4	1548601.1	663.079	3727.86
R1 6084	TOPO	292536.3	1548615	681.5022	3728.14
R1 6085	TOPO	292525.1	1548628.2	698.8198	3728.3
R1 6086	TOPO	292512.8	1548641.9	717.1932	3728.35
R1 6087	TOPO	292499.7	1548655.4	736.0423	3728.11
R1 6088	TOPO	292488.2	1548668.2	753.2288	3728.06
R1 6089	TOPO	292479	1548677.7	766.4702	3728.05
R1 6090	TOPO	292478.5	1548679.5	768.1645	3728.91
R1 6091	TOPO	292475.5	1548682.2	772.0986	3728.65
R1 6092	TOPO	292468.3	1548690.9	783.4036	3728.68
R1 6093	TOPO	292461.7	1548701.6	795.7509	3728.11
R1 6094	TOPO	292459.4	1548704.8	799.7107	3727.58
R1 6095	TOPO	292457.8	1548703.5	799.8511	3727.25
R1 6096	TOE	292453.8	1548705.6	804.0205	3727.39
R1 6097	R	292452.6	1548707.7	806.3874	3728.98
R1 6098	TOP	292449.7	1548712	811.5645	3732.7
R1 6099	R	292447.8	1548715.4	815.3483	3732.83
R1 6100	OB	292442.5	1548720	822.2821	3732.35
R1 6101	OB	292436.4	1548726.8	831.409	3731.99
R1 6102	OB	292430.8	1548733	839.751	3732.11
R1 6103	OB	292425.1	1548739.4	848.3384	3734.4
R1 6104	PIN	292420.1	1548744.5	855.5254	3736.3



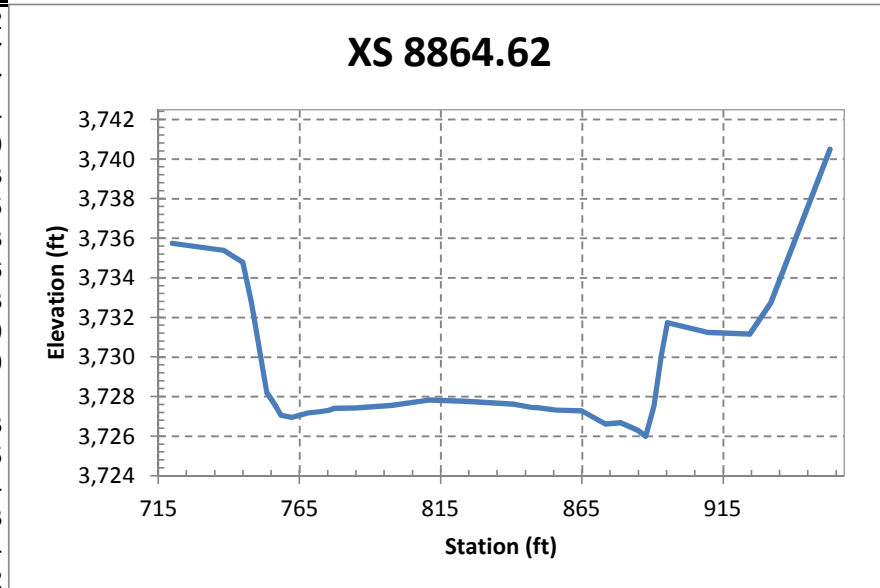
XS 9694.32

Point_ID	Code	Northing (ft)	Easting (ft)	Station (ft)	Elevation (ft)
R1 6066	OB	292776.2	1549366.1	52.56309	3733.62
R1 6065	R	292769.2	1549362.1	60.57692	3733.2
R1 6064	TOP	292766.8	1549361	63.23154	3733.14
R1 6063	TOE	292763.9	1549357.6	67.36459	3728.12
R1 6062	R	292763.5	1549357.8	67.64987	3728.11
R1 6061	EW	292760.8	1549357.1	70.33635	3727.61
R1 6060	CBS	292759.7	1549356.9	71.44277	3726.79
R1 6059	CBS	292751.8	1549352.4	80.49491	3726.35
R1 6058	CBS	292742.6	1549347.8	90.77247	3726.69
R1 6057	CBS	292730.5	1549341.9	104.2791	3727.23
R1 6056	CBS	292718.7	1549335.8	117.5189	3727.45
R1 6055	EW	292713	1549332.7	124.0142	3727.63
R1 6054	TOPO	292704	1549328.4	133.9875	3727.58
R1 6053	TOPO	292692	1549322.6	147.3657	3727.59
R1 6052	EW	292688.9	1549321.2	150.767	3727.54
R1 6051	CBS	292688.6	1549321.1	151.0875	3727.18
R1 6050	CBS	292685.1	1549318.1	155.5668	3726.85
R1 6049	CBS	292679.9	1549316.1	161.1203	3727.22
R1 6048	EW	292679.5	1549315.1	161.9019	3727.58
R1 6047	TOPO	292678.9	1549314.5	162.7594	3727.78
R1 6046	TOPO	292675.3	1549314	166.0957	3729.45
R1 6045	TOE	292670	1549311.5	172.0297	3729.84
R1 6044	TOP	292668.7	1549310.8	173.4998	3731.38
R1 6043	R	292654.9	1549302.9	189.359	3732
R1 6042	OB	292647.4	1549299.8	197.3937	3731.84
R1 6041	OB	292633.1	1549292.5	213.4791	3732.03
R1 6040	OB	292623.2	1549286.7	224.9425	3731.11
R1 6039	OB	292614.3	1549281.8	235.1338	3730.62
R1 6038	OB	292603	1549276.6	247.5339	3730.82
R1 6037	OB	292587.3	1549268.5	265.2286	3731.56
R1 6036	PIN	292578.4	1549263.6	275.3799	3731.54



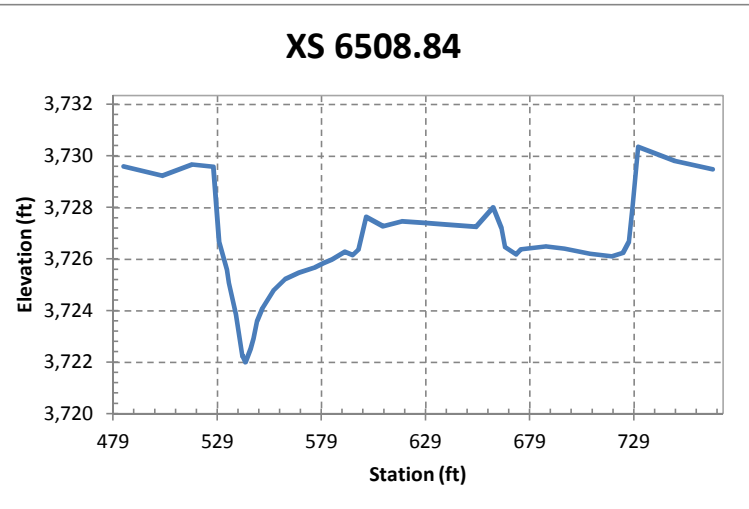
XS 8864.62

Point_ID	Code	Northing (ft)	Easting (ft)	Station (ft)	Elevation (ft)
R1 6003	OB	292204.5	1550007.7	719.9159	3735.42
R1 6004	OB	292192.8	1549993.7	738.1699	3735.07
R1 6005	TOP	292188.2	1549988.8	744.8328	3734.47
R1 6006	TOPO	292186.6	1549986.2	747.9214	3732.44
R1 6007	TOPO	292184.2	1549981.1	753.3246	3727.89
R1 6008	EW	292181.7	1549979.3	756.3933	3727.23
R1 6009	CBS	292180.4	1549977.9	758.3001	3726.75
R1 6010	CBS	292178.3	1549974.6	762.1138	3726.63
R1 6011	CBS	292175.4	1549969.6	767.8997	3726.86
R1 6012	CBS	292170.9	1549967.7	772.1003	3726.93
R1 6013	CBS	292168.4	1549965.8	775.1316	3726.99
R1 6014	EW	292167.5	1549964	777.1321	3727.09
R1 6015	TOPO	292162.3	1549958.6	784.6117	3727.1
R1 6016	TOPO	292156.5	1549946.9	797.3647	3727.23
R1 6017	TOPO	292147.6	1549937.1	810.6009	3727.5
R1 6018	TOPO	292139.4	1549927.1	823.5213	3727.44
R1 6019	TOPO	292129.8	1549912.8	840.7032	3727.3
R1 6020	TOPO	292126.5	1549907.1	847.2129	3727.14
R1 6021	EW	292124.9	1549905.8	849.2124	3727.12
R1 6022	CBS	292121.2	1549900.8	855.4733	3727
R1 6023	CBS	292114.1	1549894.3	864.8781	3726.95
R1 6024	CBS	292109.4	1549887.4	873.2418	3726.3
R1 6025	CBS	292106.7	1549882.6	878.6923	3726.35
R1 6026	CBS	292103	1549878	884.6109	3725.99
R1 6027	CBS	292100.5	1549876.5	887.3822	3725.68
R1 6028	CBS	292099.6	1549875.2	888.8907	3726.44
R1 6029	EW	292098	1549874.6	890.3499	3727.21
R1 6031	TOPO	292097.1	1549872	892.9696	3729.77
R1 6030	TOP	292095.6	1549870.4	895.1486	3731.42
R1 6032	OB	292085.9	1549859.4	909.7935	3730.91
R1 6033	OB	292077.5	1549847.6	924.2415	3730.84
R1 6034	OB	292073.1	1549841.6	931.728	3732.41
R1 6035	OB	292061.1	1549824.3	952.7042	3740.17



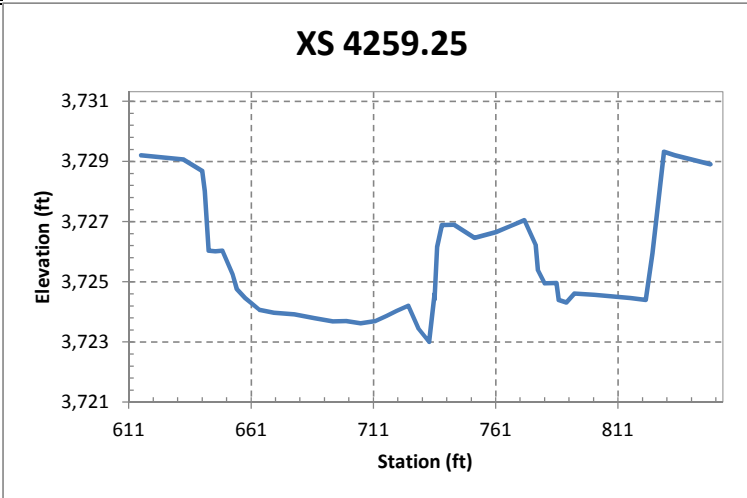
XS 6508.84

Point_ID	Code	Northing (ft)	Easting (ft)	Station (ft)	Elevation (ft)
R2 1019	OB	290532	1551675.3	484.4426	3730.01
R2 1018	OB	290520.2	1551661	503.0382	3729.64
R2 1017	OB	290513	1551648.5	517.2963	3730.08
R2 1016	TOP	290505.4	1551641.3	527.6734	3729.99
R2 1015	TOPO	290503.2	1551639.7	530.3349	3727.06
R2 1014	EW	290499.6	1551637.8	534.0087	3725.99
R2 1013	CBC	290500.1	1551636.1	535.0152	3725.49
R2 1012	CBS	290498.3	1551633.2	538.4218	3724.27
R2 1011	CBS	290496.3	1551631	541.3919	3722.65
R2 1010	CBS	290496.1	1551630.8	541.6371	3722.65
R2 1009	CBS	290495.6	1551629.5	543.0369	3722.41
R2 1008	CBS	290494.1	1551627.6	545.3783	3722.93
R2 1006	CBS	290493.1	1551626.6	546.7686	3723.32
R2 1007	CBS	290492.1	1551625.2	548.5692	3724
R2 1005	CBS	290490.9	1551622.9	551.105	3724.51
R2 1004	CBS	290487.7	1551618.5	556.5378	3725.2
R2 1003	CBS	290485.6	1551613.1	562.0443	3725.64
R2 1002	CBS	290481.2	1551608.2	568.6707	3725.88
R2 1001	EW	290476.6	1551602.3	576.1741	3726.08
R2 1021	TOPO	290474.1	1551598.7	580.4673	3726.26
R2 1020	TOPO	290470.1	1551596.9	584.4025	3726.39
R2 1022	TOPO	290467.6	1551590.9	590.6883	3726.69
R2 1023	R	290464.6	1551588.5	594.3965	3726.57
R2 1024	TOPO	290463.3	1551585.9	597.2542	3726.77
R2 1025	TOPO	290461	1551583.1	600.8506	3728.04
R2 1026	TOPO	290456.2	1551576.4	609.0819	3727.68
R2 1027	TOPO	290451.1	1551569.2	617.9205	3727.87
R2 1028	TOPO	290444.9	1551559.9	629.1196	3727.81
R2 1029	TOPO	290438.8	1551552.1	638.9511	3727.75
R2 1030	TOPO	290427.6	1551542.3	653.5482	3727.66
R2 1031	TOPO	290422.6	1551535.8	661.8182	3728.41
R2 1032	TOPO	290420.5	1551532.2	665.9302	3727.61
R2 1033	R	290420.4	1551530.2	667.5446	3726.88
R2 1034	TOPO	290417.7	1551525.4	673.025	3726.59
R2 1035	TOPO	290416.3	1551523.7	675.257	3726.79
R2 1036	TOPO	290408.3	1551514.7	687.2461	3726.9
R2 1037	TOPO	290403.4	1551507.2	696.1655	3726.81
R2 1038	TOPO	290396.4	1551497.1	708.4643	3726.62
R2 1039	TOPO	290388.3	1551490.1	718.9576	3726.51
R2 1040	TOE	290385.8	1551485.3	724.241	3726.65
R2 1041	TOPO	290384.4	1551482.9	727.0068	3727.07
R2 1042	TOPO	290383.1	1551481.6	728.8083	3728.5
R2 1043	TOP	290382	1551479.2	731.4071	3730.76
R2 1044	OB	290370.3	1551465.9	749.1186	3730.22
R2 1045	OB	290359.9	1551450.9	767.2563	3729.89



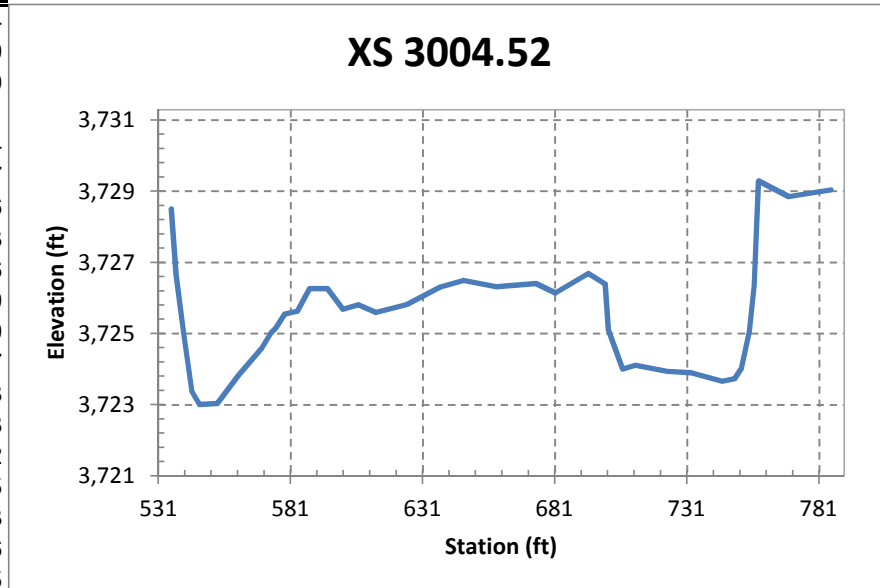
XS 4259.25

Point ID	Code	Northing (ft)	Easting (ft)	Station (ft)	Elevation (ft)
R2 1091	OB	288532.2	1552678.8	615.813	3729.54
R2 1090	OB	288522.6	1552664.5	633.1024	3729.41
R2 1089	TOP	288518.9	1552657.7	640.7929	3729.02
R2 1088	TOPO	288518.5	1552656.6	641.9348	3728.35
R2 1087	TOPO	288518.7	1552654.6	643.5115	3726.38
R2 1086	TOPO	288516.4	1552653	646.1472	3726.35
R2 1085	R	288514.8	1552650.5	649.0416	3726.37
R2 1084	TOPO	288512.8	1552646.9	653.2277	3725.59
R2 1083	TOPO	288511.5	1552645.5	655.0332	3725.1
R2 1082	EW	288510.1	1552642.5	658.3623	3724.8
R2 1081	CBS	288507.3	1552637.2	664.3101	3724.41
R2 1080	CBS	288503.7	1552632.5	670.2166	3724.31
R2 1079	CBS	288499	1552625.7	678.4586	3724.26
R2 1078	CBS	288495.1	1552618.3	686.8025	3724.13
R2 1077	CBS	288491.4	1552611.9	694.2154	3724.03
R2 1076	CBS	288487.3	1552607.9	699.7228	3724.04
R2 1075	CBS	288485.9	1552601.9	705.6244	3723.96
R2 1074	CBS	288481.6	1552597.5	711.5946	3724.04
R2 1073	CBS	288478.6	1552594	716.2046	3724.21
R2 1072	CBS	288476	1552590.6	720.4437	3724.38
R2 1071	CBS	288474.5	1552585.9	725.1402	3724.55
R2 1070	CBS	288472.8	1552582.1	729.3379	3723.78
R2 1069	CBS	288470.9	1552578.3	733.5333	3723.34
R2 1067	R	288469	1552576.8	735.8122	3724.93
R2 1068	EW	288468.8	1552576.8	735.882	3724.76
R2 1066	TOPO	288468.2	1552576	736.8897	3726.49
R2 1065	TOPO	288467.2	1552574.4	738.8289	3727.23
R2 1064	TOPO	288463	1552571.2	743.8173	3727.24
R2 1063	TOPO	288458.7	1552564	752.132	3726.8
R2 1062	TOPO	288454.3	1552556.4	760.9016	3726.99
R2 1061	TOPO	288451.5	1552551.5	766.5954	3727.18
R2 1060	TOPO	288448.2	1552546.4	772.6401	3727.39
R2 1059	R	288445.9	1552542.5	777.1735	3726.57
R2 1058	TOPO	288445.5	1552541.7	778.1069	3725.73
R2 1057	TOPO	288442.6	1552540.2	780.8778	3725.29
R2 1056	TOPO	288440.7	1552535.7	785.6491	3725.3
R2 1055	TOPO	288440.4	1552534.9	786.5422	3724.74
R2 1054	TOPO	288438.8	1552532.1	789.7536	3724.65
R2 1053	TOPO	288437.1	1552529.3	793.0421	3724.95
R2 1052	TOPO	288433.5	1552521.9	801.1851	3724.91
R2 1051	TOPO	288424.9	1552510	815.855	3724.8
R2 1049	TOE	288422.1	1552504.3	822.1526	3724.74
R2 1050	TOPO	288420.4	1552502.2	824.8534	3726.29
R2 1048	TOP	288418	1552498.1	829.5785	3729.66
R2 1047	OB	288416	1552494.1	834.0557	3729.54
R2 1046	OB	288408.2	1552481.8	848.6223	3729.25



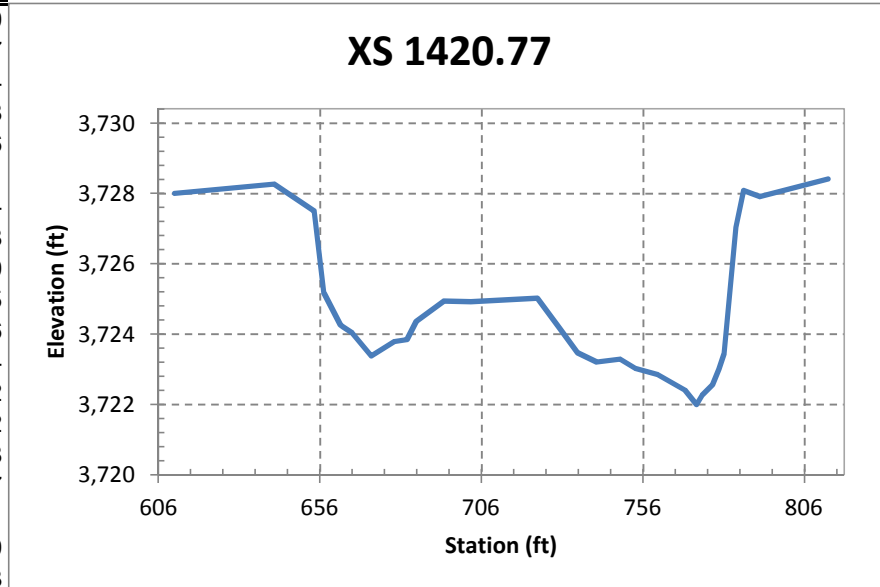
XS 3004.52

Point_ID	Code	Northing (ft)	Easting (ft)	Station (ft)	Elevation (ft)
R2 1098	TOPO	288094.4	1553754.2	535.9811	3728.04
R2 1099	TOPO	288092.6	1553753.9	537.7569	3726.19
R2 1100	EW	288089.7	1553753.1	540.6435	3724.49
R2 1097	CBS	288088.6	1553748.8	543.6876	3722.91
R2 1096	CBS	288085.7	1553747.9	546.6337	3722.54
R2 1095	CBS	288079.6	1553745.4	553.2096	3722.57
R2 1094	CBS	288072.6	1553741.5	561.1917	3723.36
R2 1093	CBS	288065.2	1553736.7	570.0407	3724.13
R2 1092	EW	288062.5	1553734.3	573.5359	3724.56
R2 1101	TOPO	288060.4	1553734.3	575.3931	3724.69
R2 1102	TOPO	288057.6	1553732.3	578.823	3725.09
R2 1103	TOPO	288053.2	1553730	583.6822	3725.17
R2 1104	R	288048.8	1553728.7	588.208	3725.8
R2 1105	TOPO	288042.2	1553726.7	595.0165	3725.8
R2 1106	TOPO	288036.8	1553724.4	600.8288	3725.22
R2 1107	TOPO	288032.1	1553720.9	606.6174	3725.35
R2 1108	TOPO	288027.1	1553716.2	613.2789	3725.13
R2 1109	TOPO	288017	1553709.8	625.1796	3725.36
R2 1110	TOPO	288005.5	1553704.4	637.8243	3725.85
R2 1111	TOPO	287997.5	1553701.3	646.4299	3726.03
R2 1112	TOPO	287987.7	1553692.8	659.0805	3725.85
R2 1113	TOPO	287974.9	1553685.2	673.9025	3725.94
R2 1114	TOPO	287966.3	1553685.9	681.1971	3725.68
R2 1115	TOPO	287955.2	1553680.4	693.6005	3726.23
R2 1116	R	287949.2	1553677.7	700.0635	3725.93
R2 1117	EW	287947.9	1553677.6	701.3001	3724.63
R2 1118	CBS	287944.6	1553672.6	706.6073	3723.54
R2 1119	CBS	287940.1	1553670.8	711.4434	3723.65
R2 1120	CBS	287929.6	1553664.9	723.4596	3723.48
R2 1121	CBS	287921	1553661.1	732.7854	3723.43
R2 1122	CBS	287910.3	1553656.7	744.2895	3723.2
R2 1123	CBS	287907.8	1553651.4	749.0086	3723.27
R2 1124	CBS	287905.5	1553650.5	751.4863	3723.56
R2 1125	EW	287902.5	1553649.7	754.5206	3724.6
R2 1126	TOPO	287900.8	1553649.1	756.3076	3725.88
R2 1127	TOP	287899.5	1553647.8	758.0347	3728.83
R2 1128	OB	287890.3	1553641	769.3989	3728.39
R2 1129	OB	287875.8	1553634	785.4097	3728.58



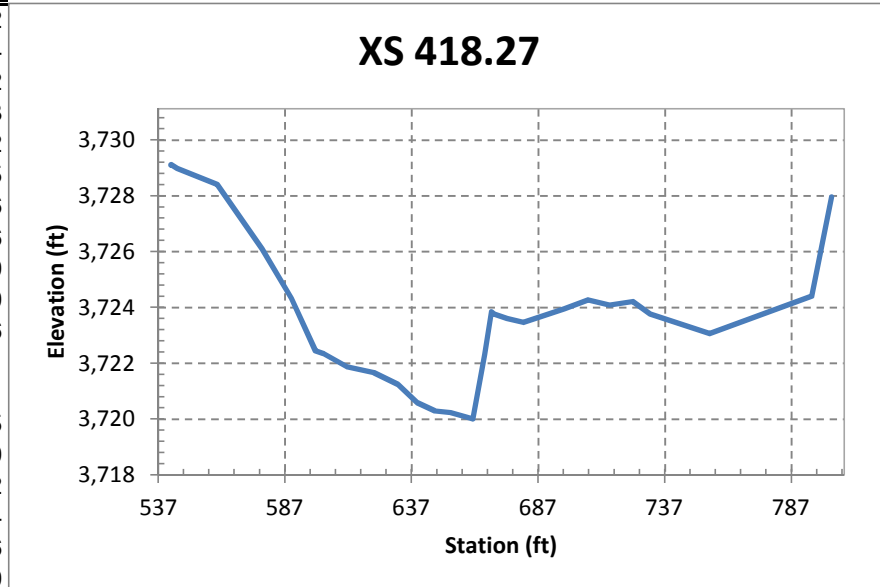
XS 1420.77

Point_ID	Code	Northing (ft)	Easting (ft)	Station (ft)	Elevation (ft)
R2 1238	OB	286733.3	1554427.2	610.8928	3727.9
R2 1239	OB	286735.3	1554396.5	641.6964	3728.17
R2 1240	TOP	286735.3	1554384	654.078	3727.4
R2 1241	TOPO	286735.6	1554381	657.122	3725.08
R2 1242	TOPO	286736.6	1554376	662.2231	3724.16
R2 1244	R	286737.6	1554375.3	662.9727	3724.11
R2 1243	TOPO	286738.1	1554372.4	665.9354	3723.94
R2 1245	TOPO	286739.7	1554366.6	671.8713	3723.28
R2 1246	TOPO	286739.4	1554359.4	678.9787	3723.69
R2 1247	TOPO	286742.4	1554355.9	682.8457	3723.75
R2 1248	R	286741.9	1554352.9	685.7127	3724.26
R2 1249	TOPO	286741.9	1554344.4	694.1758	3724.84
R2 1250	TOPO	286744	1554336.2	702.5852	3724.82
R2 1251	TOPO	286745.1	1554315.6	723.2027	3724.92
R2 1252	R	286746.3	1554308.9	729.926	3724.08
R2 1253	EW	286747.8	1554303.4	735.6241	3723.37
R2 1254	CBG	286746.7	1554297.3	741.5276	3723.11
R2 1255	CBG	286748.2	1554290.2	748.7785	3723.19
R2 1256	CBG	286749.4	1554285.5	753.5501	3722.93
R2 1257	CBG	286749.4	1554278.7	760.3385	3722.75
R2 1258	CBG	286749	1554270	768.9071	3722.31
R2 1260	CBG	286750.5	1554266.7	772.393	3721.9
R2 1259	CBG	286750.3	1554264.8	774.2335	3722.17
R2 1261	CBG	286751	1554261.7	777.4218	3722.46
R2 1262	CBG	286751.3	1554259.7	779.4178	3722.91
R2 1263	EW	286751.8	1554258.2	780.9536	3723.35
R2 1265	TOPO	286751.2	1554254.4	784.6368	3726.94
R2 1264	TOP	286751.6	1554252.1	786.9784	3727.99
R2 1266	OB	286752.9	1554247.1	792.0841	3727.81
R2 1267	OB	286754.9	1554226.2	813.1147	3728.31



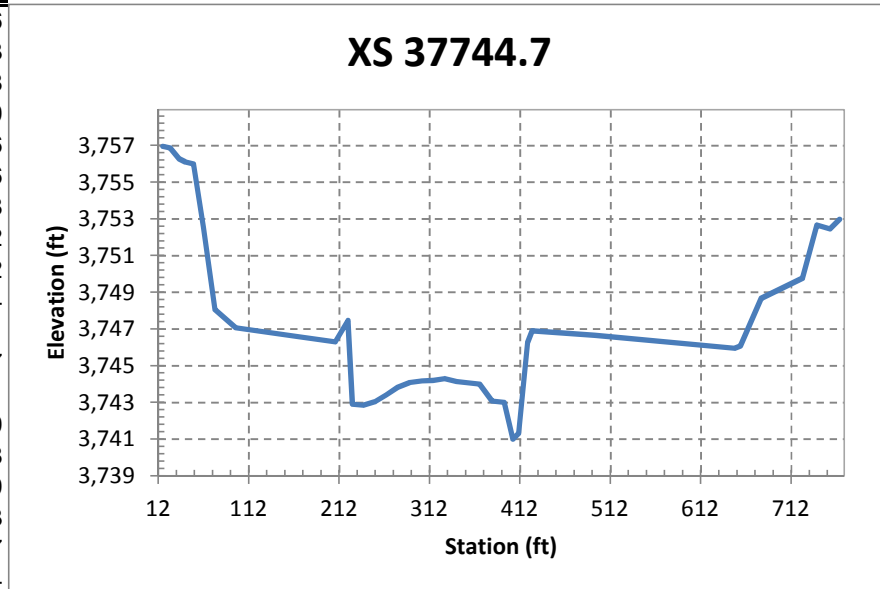
XS 418.27

Point_ID	Code	Northing (ft)	Easting (ft)	Station (ft)	Elevation (ft)
R1 6285	CP	285731.6	1554283.5	541.7888	3729.32
R2 1237	TOPO	285731.6	1554283.4	541.8813	3729.34
R1 6286	OB	285732	1554281.1	544.1808	3729.2
R1 6287	OB	285736.3	1554266	559.9718	3728.63
R1 6288	TOP	285741.2	1554248.9	577.6731	3726.32
R1 6289	TOPO	285744.6	1554237.8	589.3247	3724.55
R1 6290	TOE	285747.7	1554228.8	598.7615	3722.66
R1 6291	EW	285748.4	1554225.5	602.1575	3722.56
R1 6292	CBS	285749.8	1554216.4	611.3153	3722.09
R1 6293	CBS	285752	1554206.2	621.77	3721.89
R1 6294	CBS	285754.7	1554197	631.3712	3721.46
R1 6295	CBS	285756.4	1554189.6	638.9724	3720.81
R1 6296	CBG	285759.1	1554182.9	646.13	3720.51
R1 6297	CBG	285760.4	1554177	652.1509	3720.45
R1 6298	CBG	285761.7	1554170.8	658.4349	3720.29
R1 6299	TOE	285762.1	1554168.3	661.01	3720.22
R1 6300	EW	285763.4	1554163.8	665.6321	3722.54
R1 6301	TOP	285764.6	1554161.3	668.3552	3724.06
R1 6302	R	285764.6	1554160.4	669.2953	3723.99
R1 6303	OB	285766.2	1554155.4	674.4695	3723.82
R1 6304	OB	285768	1554149.2	680.9033	3723.69
R1 6305	OB	285770.9	1554133.4	696.9459	3724.17
R1 6306	OB	285774.6	1554124.6	706.4576	3724.49
R1 6307	OB	285776.2	1554116.3	714.9047	3724.31
R1 6308	OB	285779.3	1554107.5	724.2128	3724.43
R1 6309	OB	285779.6	1554100.5	731.0243	3723.98
R1 6310	OB	285785.4	1554077.8	754.446	3723.28
R1 6312	TOPO	285799.7	1554039.8	794.854	3724.63
R1 6311	PIN	285799.2	1554031.6	802.6069	3728.18



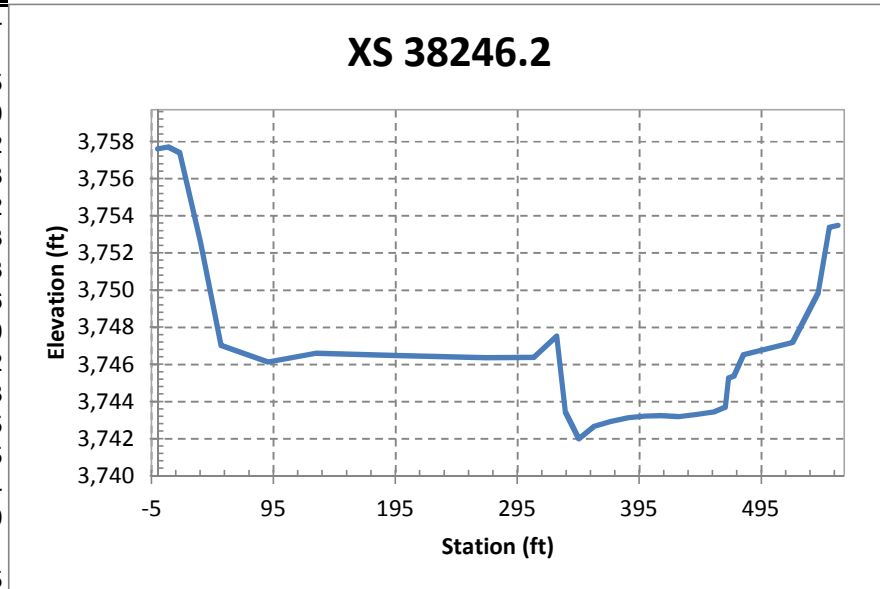
XS 37744.7

Point_ID	Code	Northing	Easting	Station	Elevation
0	1	304193.9	1530010	17.07107	3756.696
1	1	304195.8	1530002.1	25.02398	3756.613
2	1	304198.1	1529992.4	34.93729	3756.028
3	1	304199.5	1529985.2	42.07399	3755.839
4	1	304202.2	1529976.8	50.89034	3755.736
5	1	304205.2	1529966.3	61.79189	3752.296
6	1	304207.7	1529953.5	74.53758	3747.818
7	1	304212.6	1529930.5	97.70164	3746.822
8	1	304229.5	1529862.3	167.3032	3746.32
9	1	304239.3	1529822.5	207.8564	3746.044
10	1	304243.4	1529808.9	222.0366	3747.221
11	1	304243.6	1529803.7	226.9372	3742.647
12	1	304246.7	1529792	238.9724	3742.591
13	1	304250	1529779.5	251.7592	3742.79
14	1	304252.8	1529767.3	264.1004	3743.158
15	1	304255.5	1529754.7	276.862	3743.569
16	1	304258.6	1529741.5	290.2099	3743.833
17	1	304262.4	1529728.7	303.5124	3743.927
18	1	304265.3	1529716.2	316.1935	3743.944
19	1	304267.9	1529703.6	328.8239	3744.052
20	1	304271.1	1529690.8	341.9136	3743.879
21	1	304274.3	1529678.5	354.52	3743.812
22	1	304277.4	1529665.9	367.3758	3743.747
23	1	304280.6	1529652.4	381.1074	3742.815
24	1	304283.5	1529639	394.5753	3742.754
25	1	304285.6	1529629.4	404.2721	3740.749
26	1	304287.3	1529623.2	410.6614	3741.065
27	1	304289.1	1529613.4	420.4275	3746.017
28	1	304290.5	1529608.6	425.4419	3746.637
29	1	304307.9	1529540.7	494.8575	3746.399
30	1	304343.1	1529388.2	649.4845	3745.694
31	1	304343.5	1529381.6	655.7677	3745.823
32	1	304351.6	1529360	678.7335	3748.42
33	1	304361.9	1529314.8	724.6081	3749.513
34	1	304366.1	1529299.4	740.4332	3752.41
35	1	304368.8	1529284.9	754.8526	3752.209
36	1	304369.9	1529273.8	765.5406	3752.731



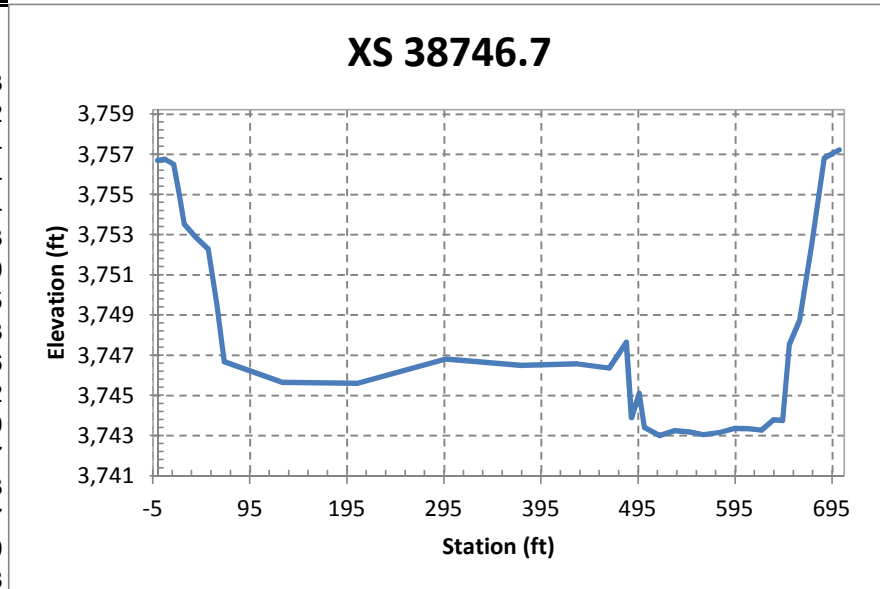
XS 38246.2

Point_ID	Code	Northing	Easting	Station	Elevation
65	1	304645.6	1530268.3	0	3757.384
64	1	304648.5	1530260	8.720205	3757.501
63	1	304650.8	1530250.7	18.26612	3757.185
62	1	304654.5	1530234.3	35.12478	3752.369
61	1	304658.1	1530217.9	51.93302	3746.812
60	1	304667.2	1530180.4	90.49415	3745.908
59	1	304676.1	1530142.6	129.3142	3746.382
58	1	304691.6	1530079.6	194.2335	3746.258
57	1	304708.5	1530007.2	268.5694	3746.138
56	1	304718.6	1529968.9	308.1851	3746.166
55	1	304722.4	1529950.1	327.2637	3747.319
54	1	304723.8	1529943.2	334.3763	3743.232
53	1	304726.9	1529932.6	345.4175	3741.788
52	1	304729.6	1529920.5	357.7978	3742.455
51	1	304733	1529907.5	371.2425	3742.705
50	1	304736	1529893	386.049	3742.914
49	1	304739.2	1529880	399.3542	3743.009
48	1	304741.8	1529866.9	412.7547	3743.021
47	1	304746.5	1529853.7	426.6402	3742.975
46	1	304749.4	1529839.1	441.54	3743.096
45	1	304752.2	1529824.8	456.0804	3743.233
44	1	304755.9	1529816.2	465.3582	3743.487
43	1	304755.9	1529813.5	468.011	3745.058
42	1	304757.1	1529809	472.6376	3745.165
41	1	304803.6	1529812.2	480.3959	3746.32
40	1	304801.7	1529770.5	520.5003	3746.967
39	1	304773.3	1529742	541.4974	3749.631
38	1	304774.3	1529733	550.5748	3753.179
37	1	304776.6	1529726.1	557.8212	3753.276



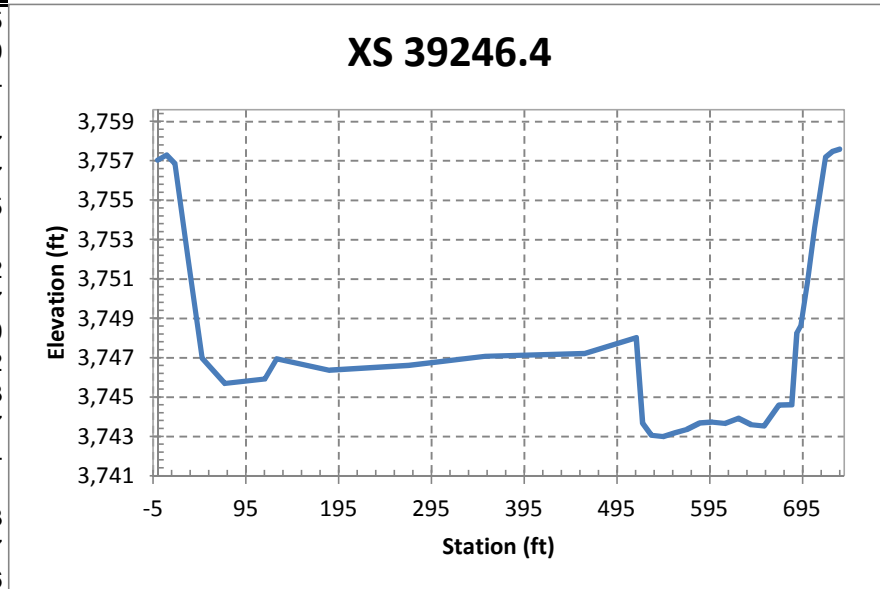
XS 38746.7

Point_ID	Code	Northing	Easting	Station	Elevation
66	1	305094	1530543.1	0	3756.671
67	1	305095.8	1530536.3	7.050682	3756.731
68	1	305098.1	1530527.1	16.5639	3756.483
69	1	305098.7	1530521.2	22.4534	3754.932
70	1	305100.2	1530516.6	27.20417	3753.504
71	1	305103.8	1530505.7	38.68627	3752.864
72	1	305106.4	1530492.6	52.06331	3752.264
73	1	305108.4	1530484	60.82111	3749.503
74	1	305110.1	1530476.4	68.62786	3746.649
75	1	305124.4	1530417.8	128.9262	3745.615
76	1	305142.6	1530343.7	205.3122	3745.573
77	1	305163.7	1530255.1	296.2947	3746.786
78	1	305181.2	1530178.8	374.6053	3746.462
79	1	305194.7	1530122.4	432.6568	3746.539
80	1	305203.3	1530091	465.1912	3746.337
81	1	305208.1	1530073.8	483.0344	3747.63
82	1	305207.6	1530068.2	488.3499	3743.87
83	1	305210.6	1530060.7	496.2849	3745.069
84	1	305211.8	1530055.6	501.5603	3743.378
85	1	305216.4	1530040.8	517.059	3742.974
86	1	305218.7	1530025.9	532.0307	3743.207
87	1	305222.5	1530010.6	547.8442	3743.148
88	1	305225.8	1529996.3	562.519	3743.024
89	1	305229.6	1529980.1	579.1487	3743.126
90	1	305232.6	1529965.7	593.7954	3743.322
91	1	305236.3	1529950.8	609.1444	3743.309
92	1	305239.5	1529938.2	622.1218	3743.244
93	1	305241.9	1529926.3	634.2861	3743.755
94	1	305244.1	1529917	643.814	3743.724
95	1	305247	1529910.6	650.8013	3747.513
96	1	305249.2	1529900.2	661.432	3748.71
97	1	305251.8	1529888.4	673.4407	3752.39
98	1	305255.5	1529875.6	686.7439	3756.777
99	1	305256.9	1529867.8	694.7181	3756.979
100	1	305258.7	1529860.5	702.2403	3757.189



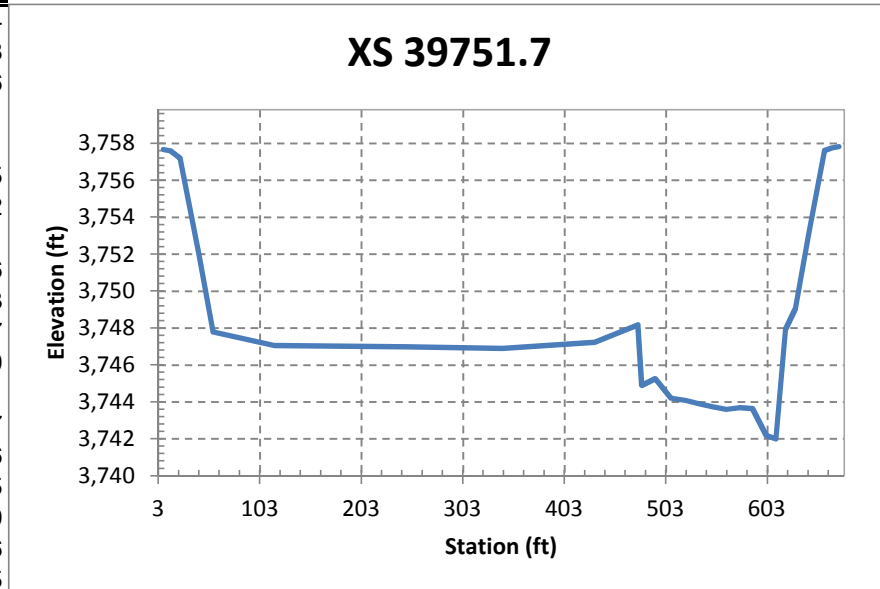
XS 39246.4

Point_ID	Code	Northing	Easting	Station	Elevation
133	1	305570.7	1530699.4	0	3757.215
132	1	305573.3	1530690.1	9.692658	3757.479
131	1	305575.3	1530681.5	18.47541	3757.044
130	1	305578	1530668	32.29531	3752.321
129	1	305581.9	1530652.9	47.86312	3747.157
128	1	305587.8	1530629.2	72.29293	3745.877
127	1	305597.2	1530586.9	115.592	3746.105
126	1	305600.7	1530574.7	128.2514	3747.121
125	1	305614.2	1530519.4	185.1692	3746.532
124	1	305634	1530436.1	270.7836	3746.777
123	1	305653.7	1530356.2	353.1357	3747.249
122	1	305678.4	1530252.4	459.771	3747.392
121	1	305691.6	1530197.9	515.8837	3748.193
120	1	305693.1	1530191.2	522.75	3743.837
119	1	305695.1	1530182	532.1577	3743.24
118	1	305698.2	1530169.8	544.7032	3743.181
117	1	305701.7	1530157.6	557.4659	3743.363
116	1	305704.3	1530145.3	569.9796	3743.527
115	1	305707.7	1530132.1	583.6043	3743.86
114	1	305711.2	1530118.3	597.8273	3743.913
113	1	305714.5	1530105.1	611.4752	3743.842
112	1	305717.3	1530091	625.8267	3744.094
111	1	305720.7	1530077.7	639.5709	3743.774
110	1	305723.6	1530064.1	653.4803	3743.713
109	1	305727.2	1530048.7	669.2348	3744.77
108	1	305729.8	1530034.8	683.3606	3744.787
107	1	305731.9	1530029.6	688.9665	3748.457
106	1	305733.4	1530025.6	693.137	3748.822
105	1	305736	1530018.7	700.4581	3751.061
104	1	305737.1	1530011.4	707.8332	3753.789
103	1	305739.6	1530000	719.5546	3757.362
102	1	305741	1529992.4	727.2368	3757.655
101	1	305742.5	1529985.1	734.7292	3757.777



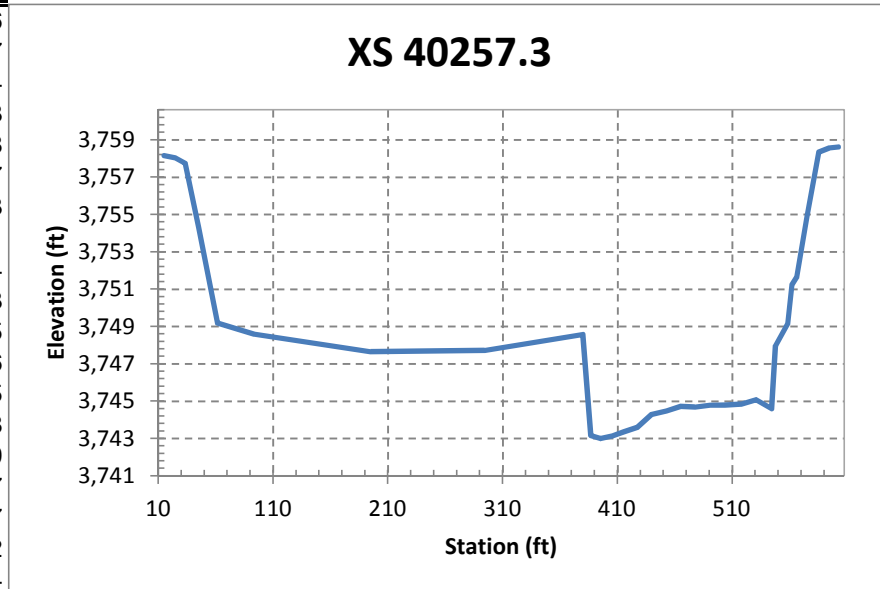
XS 39751.7

Point_ID	Code	Northing	Easting	Station	Elevation
134	1	306081.3	1530715.6	7.899701	3757.814
135	1	306082.6	1530708.9	14.7476	3757.748
136	1	306084.7	1530699.4	24.3501	3757.356
137	1	306088.9	1530681.1	42.88389	3752.141
138	1	306093	1530667.5	56.80488	3747.941
139	1	306106.9	1530607.2	118.0376	3747.195
140	1	306137.9	1530479.3	247.9351	3747.132
141	1	306160.9	1530387	341.7375	3747.041
142	1	306181	1530297.8	432.2137	3747.366
143	1	306191.1	1530255.4	475.3052	3748.33
144	1	306193.2	1530251.6	479.2736	3745.057
145	1	306195.1	1530238.7	492.3163	3745.419
146	1	306199.6	1530223.4	507.853	3744.351
147	1	306203.2	1530209.3	522.2686	3744.237
148	1	306205.3	1530195.6	536.0475	3744.056
149	1	306209.1	1530182.9	549.0303	3743.885
150	1	306212.5	1530169.7	562.4229	3743.759
151	1	306215	1530157.4	574.8985	3743.846
152	1	306218.4	1530144.3	588.2509	3743.785
153	1	306221.7	1530130.8	601.904	3742.333
154	1	306226.6	1530121.9	611.1356	3742.156
155	1	306226.5	1530112.5	620.5779	3748.085
156	1	306228.4	1530102.7	630.4457	3749.215
157	1	306232	1530089.4	644.0234	3753.377
158	1	306235.6	1530074.6	659.0554	3757.771
159	1	306237.2	1530067.3	666.4116	3757.908
160	1	306238.6	1530060.4	673.4409	3757.973



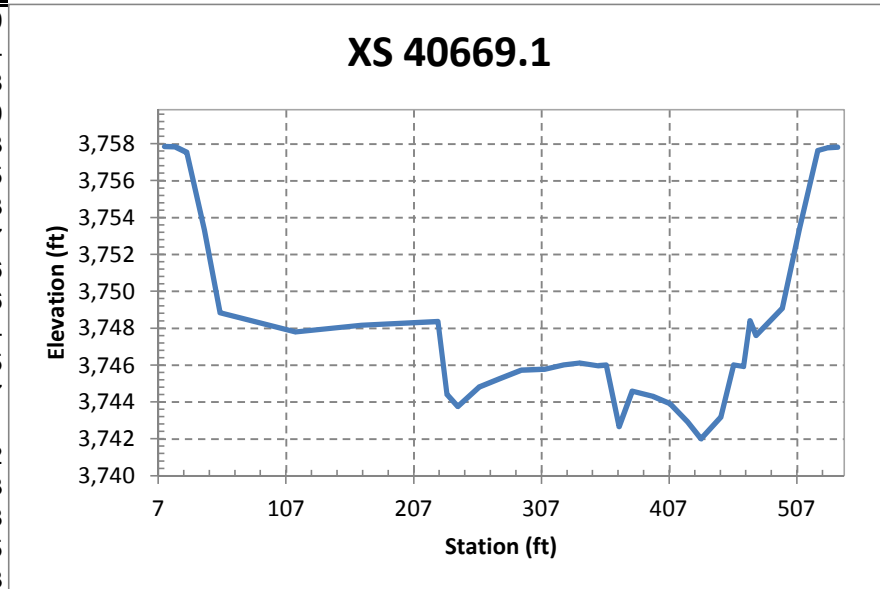
XS 40257.3

Point_ID	Code	Northing	Easting	Station	Elevation
191	1	306612	1530645.7	14.89203	3758.046
190	1	306614.1	1530636.1	24.55011	3757.937
189	1	306616.6	1530627.6	33.18176	3757.634
188	1	306619.4	1530616	44.87264	3754.203
187	1	306623.4	1530599.6	61.329	3749.08
186	1	306631.1	1530567.6	93.54472	3748.487
185	1	306654.9	1530467.1	194.745	3747.533
184	1	306678.5	1530368.2	294.366	3747.611
183	1	306699.8	1530283.3	379.8721	3748.464
182	1	306700.9	1530276.4	386.8291	3743.053
181	1	306702.7	1530268.2	395.0593	3742.895
180	1	306705.6	1530257.9	405.441	3743.026
179	1	306708.3	1530248	415.4681	3743.255
178	1	306711.3	1530236.4	427.1254	3743.498
177	1	306713.6	1530224.1	439.5382	3744.179
176	1	306717	1530211	452.6654	3744.377
175	1	306719.5	1530199.1	464.6144	3744.607
174	1	306721.3	1530186.6	477.2613	3744.582
173	1	306725.7	1530173.5	490.4191	3744.674
172	1	306729.2	1530160.3	503.7131	3744.679
171	1	306732.4	1530146.7	517.4143	3744.737
170	1	306735.4	1530133.6	530.6101	3744.968
169	1	306740.1	1530119.9	544.417	3744.491
168	1	306740.3	1530116.6	547.7318	3747.864
167	1	306742.1	1530106.2	558.1805	3749.055
166	1	306742.7	1530102.6	561.797	3751.131
165	1	306744.8	1530098.4	566.1188	3751.529
164	1	306746	1530089.5	575.0522	3754.774
163	1	306749.1	1530079.3	585.3612	3758.233
162	1	306750.9	1530070.3	594.3586	3758.459
161	1	306752.6	1530062.3	602.3805	3758.509



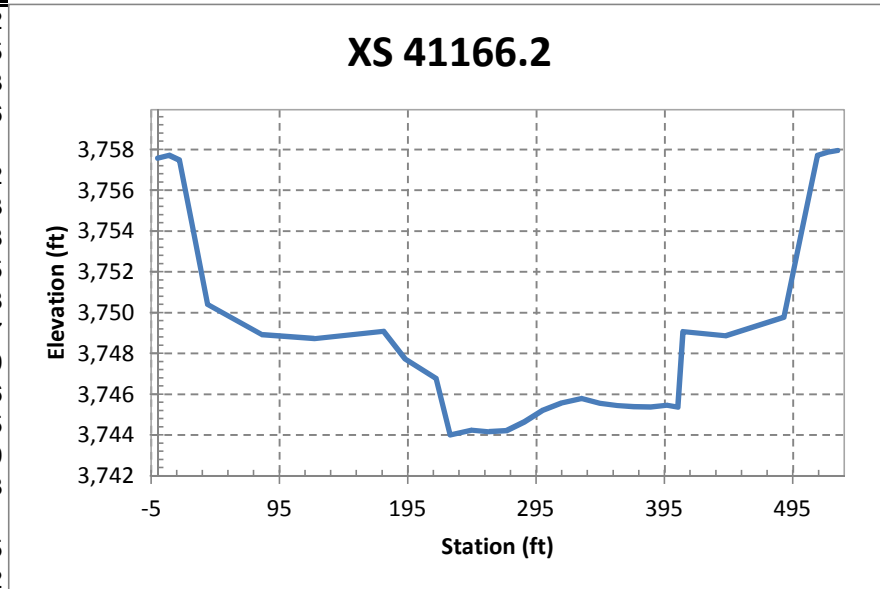
XS 40669.1

Point_ID	Code	Northing	Easting	Station	Elevation
201	1	307236	1530503.4	11.79115	3758.169
202	1	307234.7	1530495	20.2108	3758.144
203	1	307230.6	1530486.9	29.01836	3757.848
204	1	307226	1530473.8	42.73535	3753.649
205	1	307222	1530461.9	55.18287	3749.163
206	1	307201.2	1530406	114.1221	3748.115
207	1	307184	1530356.7	165.872	3748.493
208	1	307165.1	1530299.6	225.5781	3748.677
209	1	307161.4	1530293	232.8208	3744.736
210	1	307160.3	1530284.7	241.2056	3744.076
211	1	307153.6	1530268.9	258.0349	3745.144
212	1	307148.4	1530253.7	273.9806	3745.595
213	1	307142.9	1530237.8	290.598	3746.047
214	1	307136.7	1530220.3	308.9569	3746.091
215	1	307132.3	1530205.9	324.0443	3746.332
216	1	307127	1530194	336.6732	3746.433
217	1	307123.1	1530179.9	351.2692	3746.288
218	1	307120.2	1530174.3	357.3875	3746.325
219	1	307117.6	1530164.6	367.4089	3742.993
220	1	307113.2	1530154.9	377.7771	3744.909
221	1	307107.9	1530139.6	393.8321	3744.629
222	1	307102.6	1530126.9	407.3787	3744.231
223	1	307098.8	1530113.6	421.1579	3743.254
224	1	307095.9	1530103.6	431.5344	3742.32
225	1	307089.9	1530088.9	447.0622	3743.503
226	1	307087.2	1530079.1	457.2605	3746.327
227	1	307090.6	1530070.7	464.8406	3746.255
228	1	307085	1530066.7	469.8791	3748.73
229	1	307081.1	1530062.6	474.6725	3747.933
230	1	307073.6	1530043	495.2956	3749.398
231	1	307069.4	1530030.3	508.6735	3753.742
232	1	307064	1530016.7	523.0721	3757.956
233	1	307061.9	1530009.7	530.3466	3758.093
234	1	307059.2	1530001.7	538.6492	3758.138



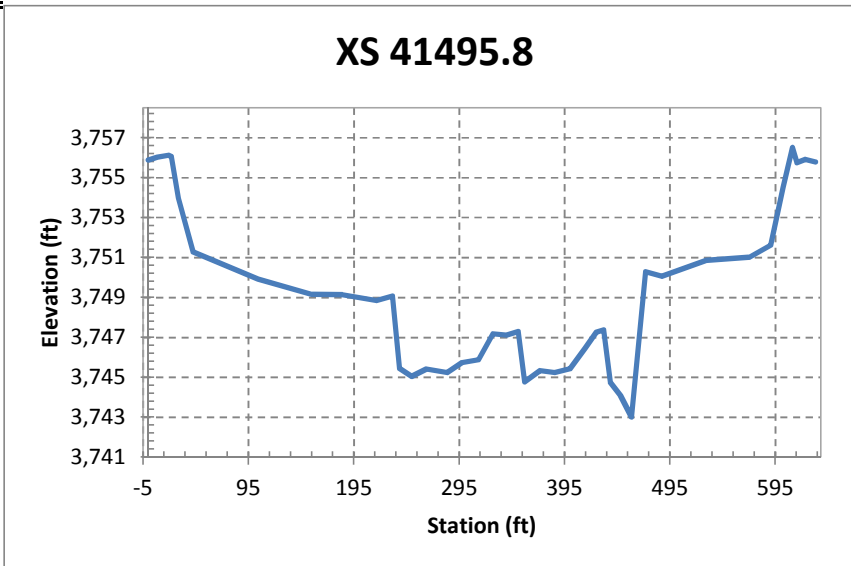
XS 41166.2

Point_ID	Code	Northing	Easting	Station	Elevation
265	1	307708.5	1530337.3	0	3757.432
264	1	307705.4	1530328.7	9.130924	3757.585
263	1	307702.9	1530321.3	16.95889	3757.343
262	1	307699.3	1530312.1	26.87466	3754.236
261	1	307695.3	1530300.6	39.05769	3750.271
260	1	307680.7	1530260.6	81.61026	3748.772
259	1	307667.4	1530222.2	122.2686	3748.583
258	1	307648.9	1530171.5	176.218	3748.948
257	1	307644.8	1530155.3	192.8174	3747.595
256	1	307634.9	1530133.3	216.9038	3746.648
255	1	307631.7	1530122.7	227.9164	3743.867
254	1	307625.8	1530107.2	244.5675	3744.109
253	1	307622.2	1530094.1	258.0977	3744.026
252	1	307617.8	1530081.4	271.4876	3744.075
251	1	307612.7	1530068.1	285.7309	3744.519
250	1	307607.5	1530054.9	299.9565	3745.078
249	1	307602.4	1530040.9	314.8119	3745.441
248	1	307596.8	1530026.4	330.3097	3745.665
247	1	307592.6	1530012.7	344.6959	3745.42
246	1	307588.4	1530000	358.0669	3745.312
245	1	307584.1	1529987.8	370.9971	3745.242
244	1	307580.3	1529975	384.3166	3745.235
243	1	307575.2	1529963.5	396.884	3745.335
242	1	307572.2	1529955.5	405.4344	3745.23
241	1	307572.1	1529951.3	409.3918	3748.936
240	1	307560.7	1529920.1	442.619	3748.729
239	1	307545.6	1529877.5	487.8357	3749.638
238	1	307540.5	1529864.6	501.722	3753.817
237	1	307536.8	1529852.8	513.9911	3757.575
236	1	307533.9	1529845.1	522.2751	3757.738
235	1	307531.5	1529837.9	529.8623	3757.811



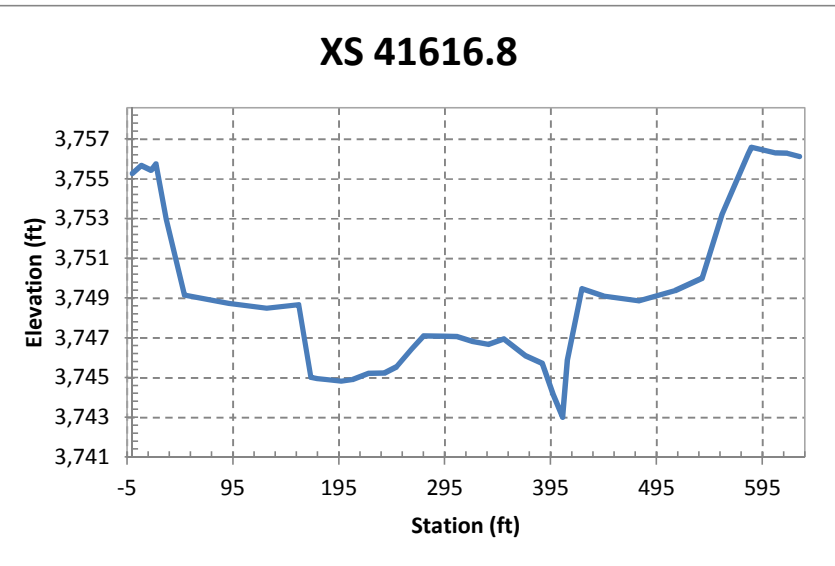
XS 41495.8

Point ID	Code	Northing	Easting	Station	Elevation
266	1	307850.2	1530288.6	0	3755.639
267	1	307854.5	1530280.9	8.4166	3755.788
268	1	307855.7	1530270.3	19.09243	3755.882
269	1	307857	1530267.7	21.8527	3755.808
270	1	307857.2	1530261	28.46614	3753.727
271	1	307856.1	1530246.3	42.58982	3751.037
272	1	307866.8	1530185.5	104.2038	3749.666
273	1	307878.4	1530136.1	155.0025	3748.907
274	1	307883.6	1530107.2	184.3407	3748.889
275	1	307898.6	1530077.7	216.4214	3748.596
276	1	307903.9	1530063.3	231.5664	3748.825
277	1	307909.1	1530057.6	238.3229	3745.203
278	1	307911	1530046.2	249.865	3744.808
279	1	307912	1530032	263.9131	3745.176
280	1	307914.1	1530012.4	283.4609	3744.999
281	1	307916.7	1529998.6	297.5301	3745.496
282	1	307921	1529983.4	313.3182	3745.631
283	1	307925.3	1529970.3	326.995	3746.93
284	1	307928.9	1529957.7	340.1133	3746.868
285	1	307931.7	1529947	351.145	3747.046
286	1	307931.8	1529940.9	357.1661	3744.525
287	1	307934.9	1529926.8	371.6155	3745.094
288	1	307939.5	1529913.3	385.7612	3744.998
289	1	307943.7	1529899.4	400.2135	3745.189
290	1	307949	1529886	414.4874	3746.203
291	1	307953	1529875.8	425.2498	3747.008
292	1	307953.8	1529868.9	432.1938	3747.131
293	1	307953.8	1529862.4	438.5411	3744.502
294	1	307953.5	1529852.7	447.9576	3743.852
295	1	307954.5	1529842	458.5979	3742.757
296	1	307957.9	1529829.2	471.7931	3750.041
297	1	307958.7	1529813.4	487.4638	3749.818
298	1	307967.6	1529772.7	529.049	3750.597
299	1	307975.7	1529732.4	570.1424	3750.771
300	1	307980.9	1529712.6	590.6434	3751.378
301	1	307982.8	1529700.8	602.5386	3754.294
302	1	307983.7	1529692.3	611.1095	3756.264
303	1	307983.1	1529687.6	615.5401	3755.509
304	1	307984.9	1529679.8	623.5216	3755.664
305	1	307987.4	1529670.4	633.2493	3755.543



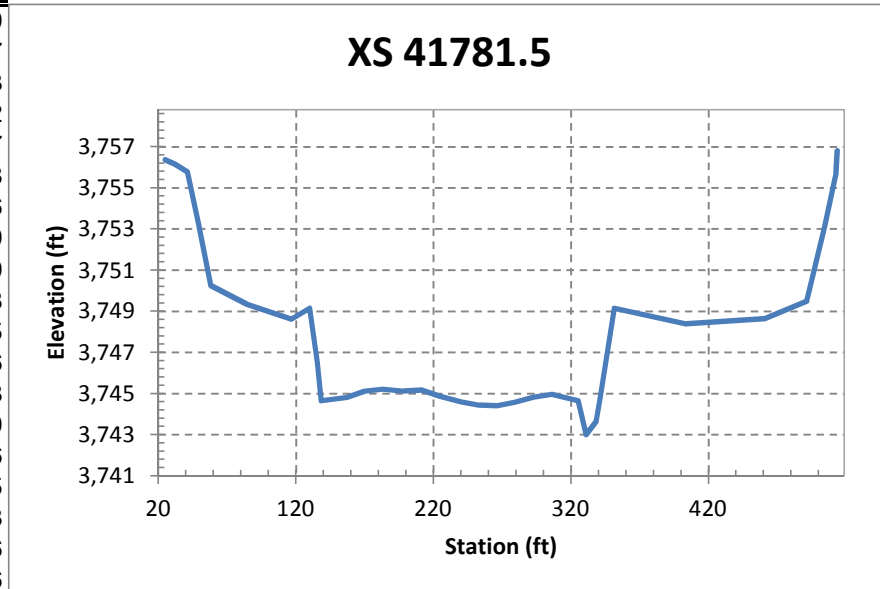
XS 41616.8

Point ID	Code	Northing	Easting	Station	Elevation
345	1	307982.3	1530243.6	0	3755.494
344	1	307981.3	1530234.9	8.372207	3755.903
343	1	307981.5	1530225.4	17.72156	3755.663
342	1	307982.1	1530220.9	22.21124	3755.989
341	1	307982.1	1530211	31.99103	3753.201
340	1	307984.9	1530193.9	49.28098	3749.386
339	1	307994.7	1530153.2	91.10358	3748.962
338	1	308000.6	1530117.9	126.907	3748.721
337	1	308003.7	1530087.6	157.1993	3748.903
336	1	308007.8	1530076.9	168.5114	3745.241
335	1	308009.8	1530071	174.6256	3745.174
334	1	308012.1	1530062.5	183.4237	3745.134
333	1	308015.5	1530049.2	197.1315	3745.045
332	1	308017.8	1530038.9	207.7053	3745.127
331	1	308021.6	1530024.5	222.5646	3745.441
330	1	308025.8	1530009.8	237.8101	3745.458
329	1	308030.8	1529998.8	249.6542	3745.778
328	1	308036.8	1529985.6	263.7019	3746.658
327	1	308041.9	1529975.4	274.7831	3747.328
326	1	308043.7	1529956	294.1631	3747.299
325	1	308047.7	1529943.8	306.8432	3747.293
324	1	308049	1529929.2	321.4521	3747.051
323	1	308051.8	1529914.5	336.3653	3746.902
322	1	308055.2	1529900.5	350.8434	3747.17
321	1	308057.8	1529880.4	370.9959	3746.335
320	1	308059.6	1529864.4	387.0498	3745.959
319	1	308061.3	1529854.3	397.2949	3744.392
318	1	308063.7	1529845.5	406.3562	3743.233
317	1	308064	1529841.1	410.7511	3746.119
316	1	308065.6	1529827.3	424.6041	3749.699
315	1	308070.7	1529807.4	445.0986	3749.332
314	1	308078.2	1529775.3	478.0933	3749.093
313	1	308084.2	1529741.6	512.2504	3749.613
312	1	308090	1529716.5	538.0728	3750.24
311	1	308093	1529697.8	556.9338	3753.448
310	1	308099	1529673.9	581.5524	3756.502
309	1	308099.3	1529670.8	584.6941	3756.817
308	1	308103	1529648.1	607.6576	3756.538
307	1	308104.7	1529637.3	618.5758	3756.511
306	1	308107.6	1529626.2	630.0198	3756.348



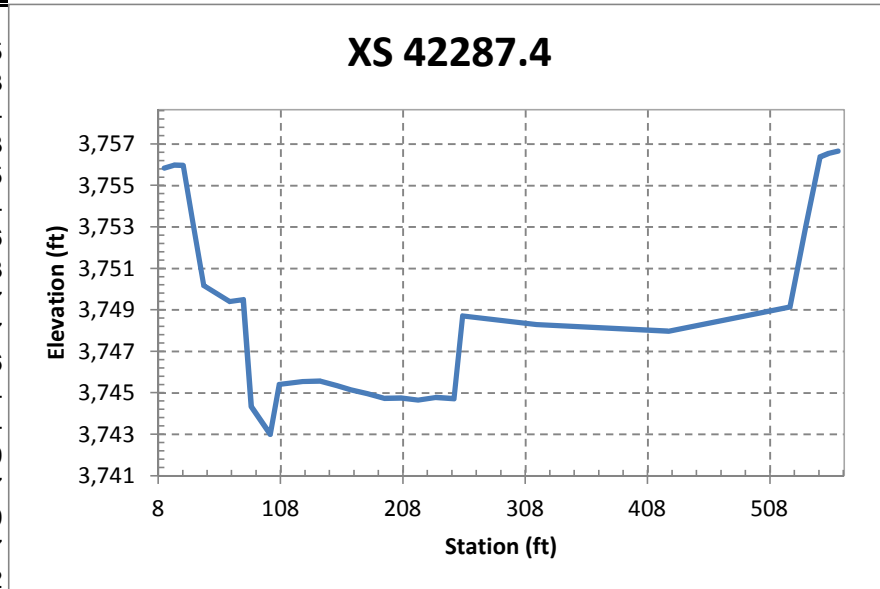
XS 41781.5

Point_ID	Code	Northing	Easting	Station	Elevation
346	1	308272.8	1530134	24.75481	3756.529
347	1	308270.2	1530126.9	32.11712	3756.317
348	1	308267.1	1530118.3	41.00361	3755.943
349	1	308265.3	1530110.6	48.88768	3753.472
350	1	308261.2	1530102.1	57.78578	3750.417
351	1	308251.9	1530076.4	84.42985	3749.508
352	1	308241.6	1530045.4	116.4664	3748.786
353	1	308237	1530032.5	129.7638	3749.309
354	1	308235.3	1530027.1	135.387	3746.669
355	1	308233.7	1530024.4	138.2346	3744.818
356	1	308228.1	1530006.7	156.5115	3744.975
357	1	308223.2	1529993.8	169.8824	3745.286
358	1	308218.1	1529981.3	182.9267	3745.38
359	1	308214.4	1529966.5	198.0701	3745.29
360	1	308208.9	1529953.7	211.4119	3745.326
361	1	308203.8	1529941.1	224.4863	3745.035
362	1	308199.3	1529925.8	240.2045	3744.758
363	1	308193.9	1529913.5	253.1075	3744.596
364	1	308190.2	1529901.3	265.6622	3744.566
365	1	308186	1529888.8	278.5803	3744.747
366	1	308181.6	1529875.5	292.2948	3744.993
367	1	308176.5	1529862.4	305.9741	3745.128
368	1	308170	1529843.9	325.0553	3744.825
369	1	308168.5	1529838.3	330.809	3743.168
370	1	308165.5	1529831.5	337.8767	3743.815
371	1	308165	1529828.6	340.8396	3744.874
372	1	308160.7	1529818.6	351.3209	3749.32
373	1	308143.6	1529768.3	403.3129	3748.553
374	1	308124.2	1529713.3	460.235	3748.807
375	1	308113.7	1529683.4	491.1422	3749.661
376	1	308109.6	1529671	504.018	3753.271
377	1	308105.4	1529663	512.4561	3755.88
378	1	308105.7	1529662	513.3307	3756.966



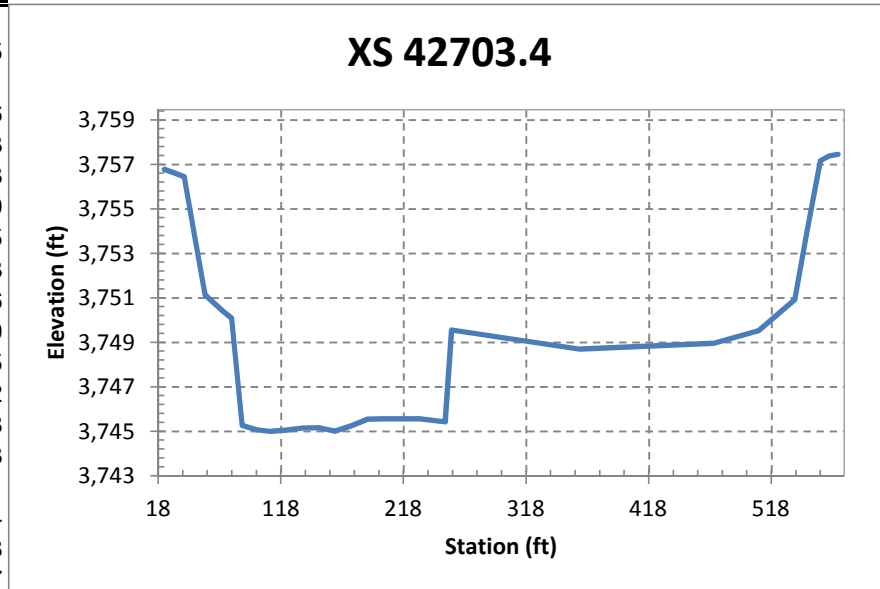
XS 42287.4

Point_ID	Code	Northing	Easting	Station	Elevation
406	1	308761.3	1530016.7	13.42909	3756.21
405	1	308758.8	1530009.1	21.15116	3756.355
404	1	308756.7	1530001.7	28.80317	3756.33
403	1	308753.5	1529994.4	36.31629	3753.684
402	1	308750.4	1529985.5	45.54385	3750.543
401	1	308743.7	1529964.9	66.71733	3749.785
400	1	308739.6	1529953.9	77.97726	3749.864
399	1	308737.5	1529947.5	84.59248	3744.706
398	1	308731.5	1529932.6	100.0426	3743.373
397	1	308729.1	1529925.5	107.3061	3745.787
396	1	308721.8	1529907.1	126.3799	3745.917
395	1	308718	1529892.8	140.9327	3745.936
394	1	308713.1	1529879.6	154.627	3745.714
393	1	308709	1529868.7	165.8758	3745.524
392	1	308704.4	1529855.4	179.5478	3745.339
391	1	308699.8	1529841.8	193.4855	3745.107
390	1	308695.5	1529828.7	207.0169	3745.119
389	1	308690.9	1529815.2	220.8712	3745.027
388	1	308685.1	1529801.5	235.0258	3745.142
387	1	308679.6	1529787	250.0502	3745.085
386	1	308677.5	1529780.2	257.0153	3749.082
385	1	308656.3	1529721.4	317.6164	3748.669
384	1	308620	1529616.7	425.376	3748.342
383	1	308585.4	1529520.2	524.8044	3749.513
382	1	308581.2	1529507.6	537.7829	3753.452
381	1	308578.2	1529496.5	549.1577	3756.752
380	1	308575.5	1529489.4	556.4458	3756.923
379	1	308572	1529482.2	563.9525	3757.028



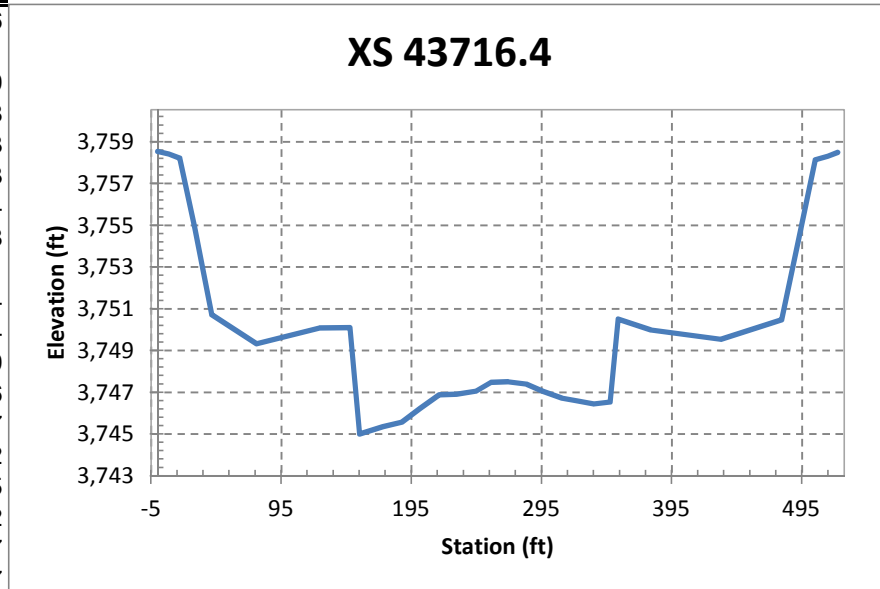
XS 42703.4

Point_ID	Code	Northing	Easting	Station	Elevation
407	1	309098.5	1529985.1	22.76524	3757.011
408	1	309098.9	1529977.2	30.69936	3756.855
409	1	309100.1	1529968.9	38.83303	3756.681
410	1	309101.3	1529960	47.63365	3753.896
411	1	309103.3	1529951.7	55.83723	3751.373
412	1	309105	1529936.6	70.78857	3750.623
413	1	309107	1529929.8	77.4232	3750.319
414	1	309107.8	1529921	86.21817	3745.505
415	1	309109.4	1529908.9	98.16146	3745.3
416	1	309111.3	1529897.4	109.5622	3745.236
417	1	309113.1	1529884.2	122.6208	3745.29
418	1	309115.1	1529870.6	136.0266	3745.385
419	1	309117.5	1529857.1	149.4138	3745.392
420	1	309119	1529844.6	161.7159	3745.248
421	1	309121.2	1529830.9	175.3307	3745.493
422	1	309122.4	1529817.9	188.2078	3745.771
423	1	309124.2	1529803.7	202.2016	3745.794
424	1	309127.4	1529789.4	216.3636	3745.788
425	1	309128.8	1529774.6	230.9967	3745.797
426	1	309132.8	1529753.6	251.7189	3745.663
427	1	309133.4	1529748.3	256.9361	3749.79
428	1	309149.7	1529642.3	361.7749	3748.922
429	1	309166.4	1529532.6	470.2174	3749.183
430	1	309171.7	1529495.1	507.3269	3749.763
431	1	309176.6	1529465.2	536.8114	3751.158
432	1	309178.1	1529454.4	547.5337	3754.439
433	1	309179.3	1529444.2	557.6219	3757.406
434	1	309179.7	1529437	564.7581	3757.626
435	1	309181.8	1529429.6	572.045	3757.697



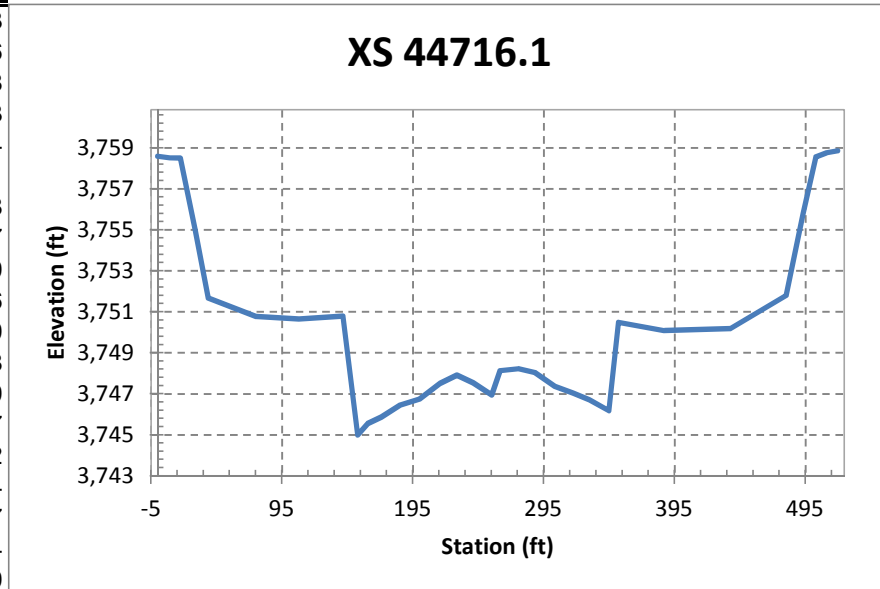
XS 43716.4

Point_ID	Code	Northing	Easting	Station	Elevation
466	1	310094.9	1530086.2	0	3758.426
465	1	310095.9	1530077.4	8.787356	3758.31
464	1	310096.9	1530069.1	17.1306	3758.099
463	1	310098.2	1530057.8	28.53957	3754.768
462	1	310100.2	1530044.9	41.557	3750.613
461	1	310105.8	1530010.8	76.12771	3749.213
460	1	310112.6	1529963.1	124.2961	3749.964
459	1	310114.8	1529939.7	147.8213	3749.988
458	1	310117.1	1529932.5	155.2349	3744.891
457	1	310120.4	1529914.9	173.171	3745.24
456	1	310122	1529900.4	187.7353	3745.454
455	1	310123.1	1529886.5	201.6487	3746.119
454	1	310126.1	1529872.2	216.2178	3746.766
453	1	310128.2	1529858.7	229.871	3746.797
452	1	310131	1529844.2	244.5993	3746.952
451	1	310132.5	1529832.9	256.0245	3747.365
450	1	310133.9	1529819.4	269.5538	3747.392
449	1	310136.4	1529805.9	283.3527	3747.287
448	1	310137.6	1529792.9	296.3935	3746.937
447	1	310139.5	1529778.7	310.723	3746.605
446	1	310141.4	1529767.6	321.8924	3746.494
445	1	310144.4	1529754.6	335.2701	3746.337
444	1	310145.7	1529742.2	347.7137	3746.432
443	1	310147.1	1529736.1	353.8852	3750.401
442	1	310150.4	1529711.1	379.177	3749.868
441	1	310158.6	1529658.2	432.6959	3749.435
440	1	310165.3	1529611.8	479.499	3750.359
439	1	310166.8	1529598.8	492.5995	3754.288
438	1	310169.1	1529586.3	505.3031	3758.034
437	1	310171	1529576.9	514.8921	3758.19
436	1	310171.8	1529569.4	522.4393	3758.378



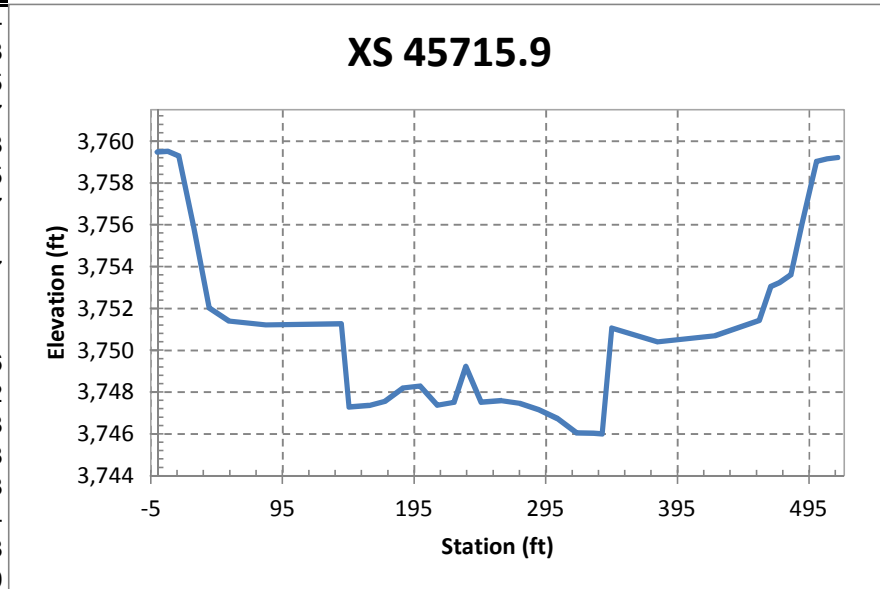
XS 44716.1

Point_ID	Code	Northing	Easting	Station	Elevation
467	1	311083.1	1530237.4	0	3758.73
468	1	311084	1530228.1	9.378727	3758.646
469	1	311085.5	1530220.2	17.37278	3758.638
470	1	311087.4	1530209.1	28.67344	3755.153
471	1	311088.9	1530199.1	38.71385	3751.804
472	1	311093.8	1530162.7	75.50457	3750.911
473	1	311097.9	1530130.2	108.2228	3750.78
474	1	311103.6	1530097.3	141.5735	3750.927
475	1	311104.7	1530086.1	152.8398	3745.139
476	1	311105.7	1530078.3	160.7417	3745.686
477	1	311107.7	1530068.2	171.0126	3745.999
478	1	311110.9	1530054.4	185.1416	3746.588
479	1	311112.2	1530039.4	200.1826	3746.879
480	1	311113.7	1530023.9	215.6804	3747.637
481	1	311116.2	1530011	228.8099	3748.052
482	1	311117.9	1529998.7	241.2619	3747.674
483	1	311121	1529984.9	255.3805	3747.077
484	1	311121.1	1529978.6	261.5943	3748.264
485	1	311122.7	1529964.4	275.8608	3748.359
486	1	311124.5	1529952	288.3642	3748.172
487	1	311126.6	1529937	303.5018	3747.507
488	1	311128.9	1529923.2	317.5329	3747.177
489	1	311131.1	1529911	329.9023	3746.852
490	1	311134.4	1529896.5	344.7811	3746.325
491	1	311134.6	1529889.1	352.0722	3750.631
492	1	311139	1529854.4	387.0945	3750.217
493	1	311147.9	1529804.7	437.5712	3750.32
494	1	311154.2	1529762.5	480.2413	3751.938
495	1	311155.9	1529749.5	493.2753	3755.929
496	1	311157.4	1529739.8	503.0904	3758.69
497	1	311159	1529731.8	511.2605	3758.899
498	1	311159.6	1529723.5	519.579	3758.995



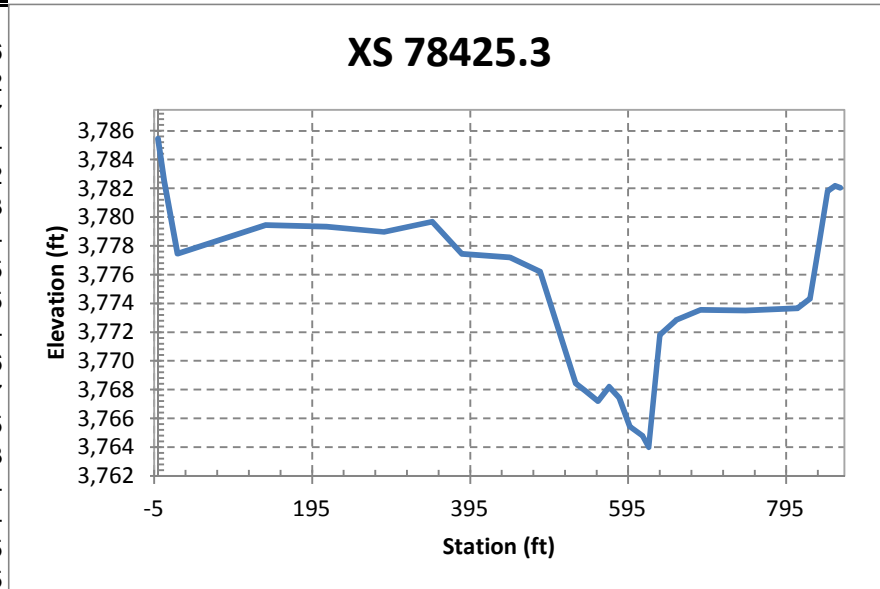
XS 45715.9

Point_ID	Code	Northing	Easting	Station	Elevation
533	1	312070.9	1530388.1	0	3759.64
532	1	312072.2	1530380	8.228754	3759.668
531	1	312073.4	1530372.1	16.23849	3759.465
530	1	312075.2	1530360.9	27.58076	3756.037
529	1	312077.1	1530349.4	39.20761	3752.198
528	1	312078.8	1530334.4	54.24309	3751.565
527	1	312083.8	1530306.8	82.31325	3751.387
526	1	312091.9	1530250	139.7158	3751.421
525	1	312092.4	1530244.3	145.373	3747.447
524	1	312093.8	1530229	160.7303	3747.531
523	1	312095.8	1530217.3	172.5925	3747.731
522	1	312098.1	1530203.6	186.4627	3748.366
521	1	312100.8	1530190.8	199.5418	3748.462
520	1	312102.9	1530178.1	212.4677	3747.548
519	1	312104.3	1530165.3	225.2776	3747.678
518	1	312105.9	1530156.5	234.2027	3749.398
517	1	312106.2	1530144.7	245.9031	3747.674
516	1	312109.4	1530129.4	261.514	3747.748
515	1	312111	1530116	275.0916	3747.629
514	1	312114.3	1530101.8	289.5537	3747.332
513	1	312116.3	1530087.7	303.835	3746.905
512	1	312117.9	1530073.1	318.4945	3746.211
511	1	312119.3	1530060.5	331.1396	3746.201
510	1	312120.8	1530054.1	337.718	3746.165
509	1	312123.2	1530047.1	345.002	3751.222
508	1	312127.1	1530012.4	379.8638	3750.576
507	1	312134.2	1529969.5	423.3819	3750.859
506	1	312138.8	1529936.2	456.9941	3751.588
505	1	312140	1529927.5	465.765	3753.213
504	1	312140.2	1529920.7	472.4969	3753.394
503	1	312142.1	1529912.3	481.1011	3753.779
502	1	312143.8	1529904	489.5851	3756.241
501	1	312144.9	1529893	500.581	3759.194
500	1	312146.3	1529885.2	508.5135	3759.315
499	1	312147.9	1529877.3	516.538	3759.389



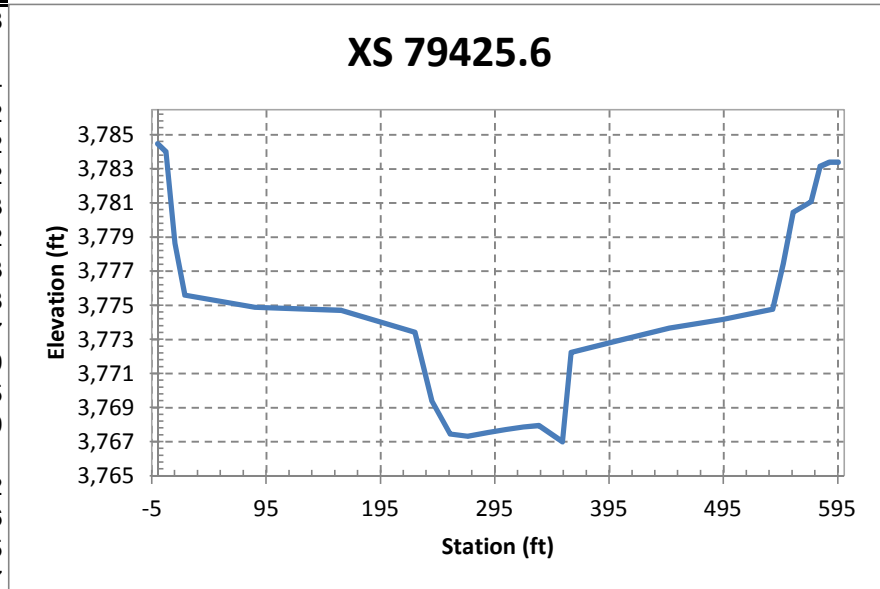
XS 78425.3

Point_ID	Code	Northing	Easting	Station	Elevation
29	1	344314.5	1530870	0	3785.711
28	1	344313.8	1530862.2	7.840936	3782.806
27	1	344312.4	1530845.3	24.82634	3777.72
26	1	344308.3	1530734.5	135.6392	3779.697
25	1	344304	1530656.9	213.4233	3779.574
24	1	344300.8	1530584.7	285.6973	3779.22
23	1	344297.9	1530523.3	347.1409	3779.943
22	1	344295.2	1530485.9	384.5813	3777.684
21	1	344291.2	1530425.1	445.5736	3777.445
20	1	344286.1	1530386.9	483.984	3776.45
19	1	344289	1530341.9	528.7394	3768.684
18	1	344287.3	1530329.2	541.5299	3768.146
17	1	344286.3	1530314	556.7374	3767.457
16	1	344285.8	1530299.8	570.9777	3768.45
15	1	344285.1	1530286.9	583.8994	3767.683
14	1	344284.9	1530273.4	597.3767	3765.684
13	1	344283.6	1530257.2	613.5685	3765.024
12	1	344283.6	1530249.5	621.2968	3764.25
11	1	344282.7	1530235.4	635.4039	3772.075
10	1	344280.8	1530215.3	655.6219	3773.087
9	1	344280.5	1530184	686.8489	3773.798
8	1	344277	1530127.4	743.5341	3773.76
7	1	344274.9	1530061.4	809.5534	3773.913
6	1	344273.4	1530045.9	825.1165	3774.583
5	1	344272.8	1530035.8	835.3203	3777.926
4	1	344272.8	1530023.7	847.4062	3782.07
3	1	344272	1530014.5	856.6162	3782.438
2	1	344271.5	1530007.5	863.5868	3782.3



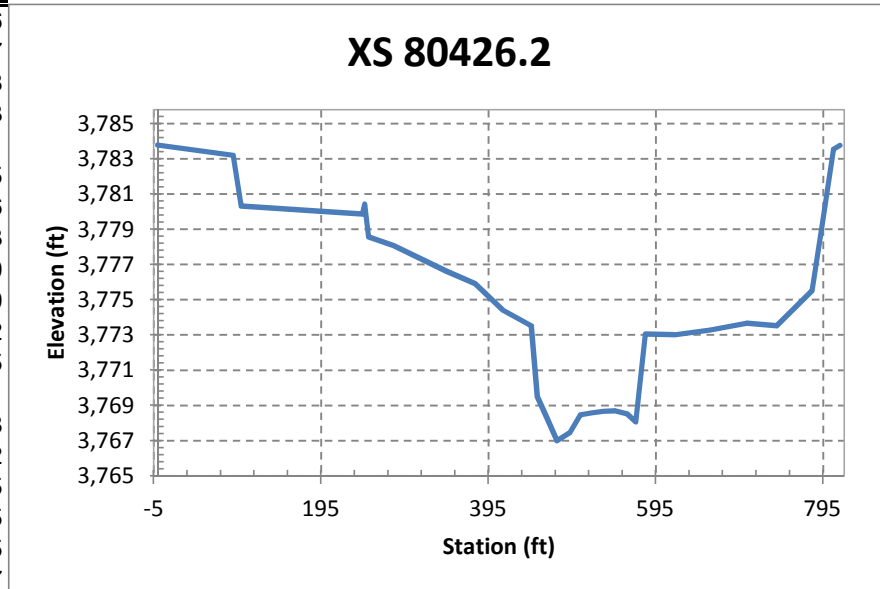
XS 79425.6

Point_ID	Code	Northing	Easting	Station	Elevation
30	1	345301.7	1530576.1	0	3783.998
31	1	345300.9	1530568.8	7.323992	3783.541
32	1	345300.6	1530561.1	15.04834	3778.174
33	1	345300	1530552.5	23.70716	3775.132
34	1	345297.1	1530491.2	85.03094	3774.412
35	1	345293.3	1530415.3	161.0573	3774.22
36	1	345291.4	1530351.3	224.9866	3772.943
37	1	345287.9	1530336.7	239.8323	3768.912
38	1	345288.6	1530320.6	255.8776	3766.983
39	1	345287.9	1530305.1	271.368	3766.848
40	1	345290.3	1530286.8	289.5422	3767.077
41	1	345286	1530271.8	304.6875	3767.239
42	1	345284.7	1530256.5	320.0157	3767.395
43	1	345284.6	1530242.8	333.7716	3767.469
44	1	345283.4	1530222.4	354.1882	3766.531
45	1	345283.2	1530215	361.5537	3771.762
46	1	345281.7	1530173.6	403.0067	3772.466
47	1	345278.5	1530129.1	447.5616	3773.185
48	1	345276.8	1530082.4	494.3604	3773.707
49	1	345274.3	1530038.8	537.9966	3774.299
50	1	345274.7	1530029.6	547.187	3776.956
51	1	345273.3	1530021	555.8665	3779.987
52	1	345272.8	1530011.5	565.3078	3780.353
53	1	345272.8	1530005.1	571.7241	3780.613
54	1	345272.2	1529997.4	579.4112	3782.67
55	1	345271.7	1529989.4	587.4512	3782.917
56	1	345270.4	1529981.4	595.4969	3782.917



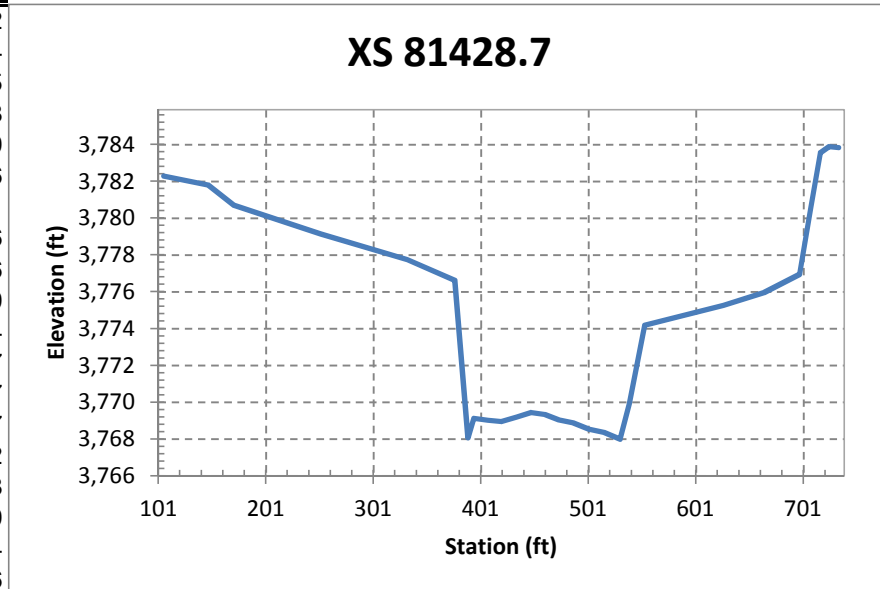
XS 80426.2

Point_ID	Code	Northing	Easting	Station	Elevation
57	0	346270.7	1529956.2	0	3783.46
86	0	346307.3	1530687.7	90.03403	3782.87
85	0	346305.9	1530678.2	99.5833	3779.98
84	0	346327	1530532	244.5729	3779.53
83	0	346326.3	1530529.3	247.281	3780.1
82	0	346326.9	1530524.7	251.8181	3778.25
81	0	346295.6	1530496.3	281.8126	3777.76
80	0	346294.7	1530433.4	344.6208	3776.3
79	0	346293.4	1530398.8	379.2577	3775.59
78	0	346291.4	1530365.6	412.4912	3774.09
77	0	346290.9	1530331.6	446.4873	3773.2
76	0	346290.2	1530324.3	453.8838	3769.15
75	0	346288.9	1530313.7	464.4944	3768.01
74	0	346288.2	1530301.1	477.1668	3766.68
73	0	346287.8	1530285.8	492.4053	3767.12
72	0	346287.5	1530273.1	505.148	3768.15
71	0	346286	1530259.9	518.3724	3768.25
70	0	346285	1530245.7	532.6489	3768.35
69	0	346285.1	1530231.4	546.9081	3768.37
68	0	346284.7	1530217.5	560.8116	3768.2
67	0	346284.7	1530207.2	571.0648	3767.74
66	0	346283.2	1530195.5	582.826	3772.72
65	0	346281	1530160.8	617.6474	3772.68
64	0	346279.4	1530118	660.3876	3772.95
63	0	346276.2	1530075	703.5322	3773.34
62	0	346275.1	1530039.1	739.4237	3773.2
61	0	346274	1529996.6	781.9482	3775.19
60	0	346271.7	1529984.1	794.5371	3779.1
59	0	346271.5	1529971.2	807.4602	3783.21
58	0	346271.6	1529963.4	815.2298	3783.43



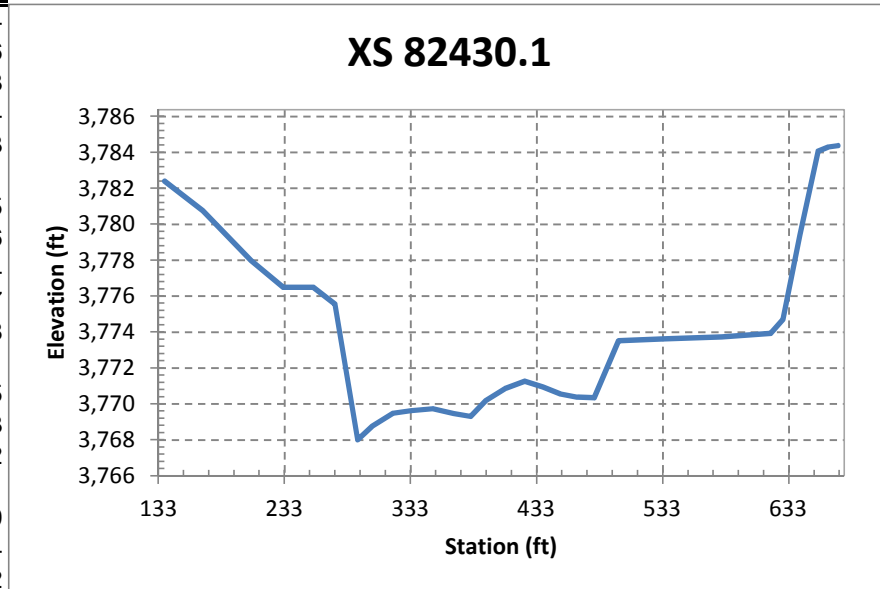
XS 81428.7

Point_ID	Code	Northing	Easting	Station	Elevation
114	0	347306.4	1530626.3	105.8303	3782.02
113	0	347303.6	1530585.1	147.0981	3781.54
112	0	347301.7	1530561.2	171.0577	3780.45
111	0	347299	1530480.5	251.8382	3778.88
110	0	347294.1	1530400.2	332.2458	3777.49
109	0	347292.4	1530355.7	376.7888	3776.36
108	0	347290.9	1530343.6	388.9224	3767.81
107	0	347290.5	1530338.3	394.2137	3768.86
106	0	347290.7	1530325.2	407.3596	3768.76
105	0	347290	1530312.8	419.7071	3768.69
104	0	347289.6	1530298.4	434.168	3768.94
103	0	347289.2	1530285.1	447.4711	3769.17
102	0	347288	1530272.4	460.153	3769.07
101	0	347287.7	1530259.3	473.2912	3768.77
100	0	347287	1530246.2	486.4527	3768.62
99	0	347286.7	1530231.3	501.3367	3768.28
98	0	347285.5	1530217.3	515.3567	3768.09
97	0	347285.3	1530202.4	530.2509	3767.74
96	0	347284.5	1530193.8	538.8855	3769.66
95	0	347283.3	1530179.5	553.2204	3773.92
94	0	347282.2	1530146.6	586.1507	3774.41
93	0	347279.7	1530106.6	626.2239	3775
92	0	347277.4	1530068.7	664.1305	3775.69
91	0	347276.4	1530035.7	697.185	3776.69
90	0	347276.3	1530025.2	707.6605	3780.3
89	0	347275.4	1530016.4	716.5009	3783.3
88	0	347274.7	1530008.5	724.4227	3783.63
87	0	347273.9	1529999.3	733.6144	3783.57



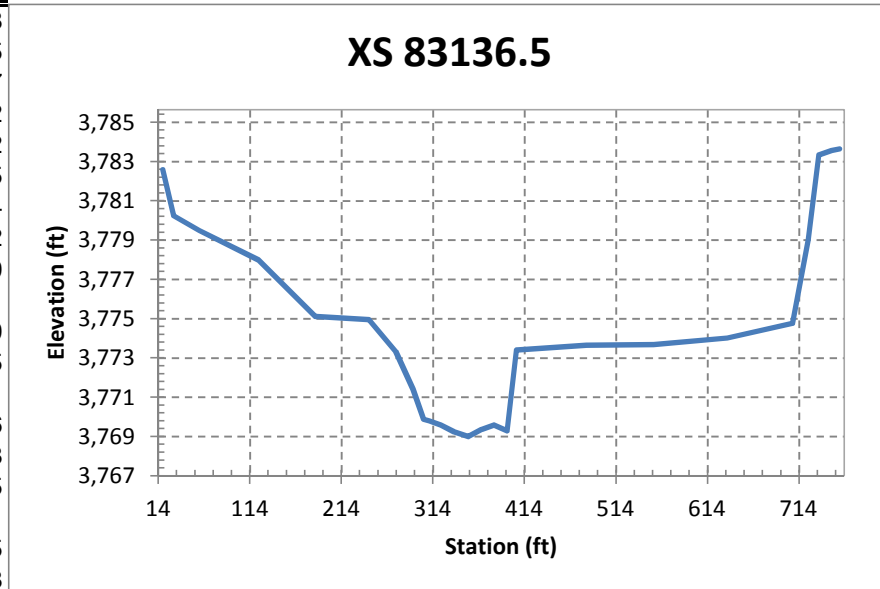
XS 82430.1

Point_ID	Code	Northing	Easting	Station	Elevation
115	0	348301.3	1530515.7	138.3861	3782.24
116	0	348299.6	1530485.4	168.6643	3780.6
117	0	348298.6	1530447.2	206.8852	3777.83
118	0	348297.2	1530421.7	232.4604	3776.34
119	0	348295.9	1530397.7	256.4396	3776.33
120	0	348294.2	1530380.7	273.5321	3775.41
121	0	348293.9	1530362.8	291.435	3767.85
122	0	348293	1530351.5	302.7389	3768.6
123	0	348292	1530334.7	319.5878	3769.34
124	0	348291	1530320.6	333.7312	3769.47
125	0	348290.4	1530303.4	350.9615	3769.58
126	0	348289.8	1530286.9	367.4335	3769.31
127	0	348289.4	1530273.3	381.055	3769.15
128	0	348289.1	1530261.3	393.0307	3770.03
129	0	348288.7	1530245.5	408.8792	3770.72
130	0	348287.8	1530230.5	423.8514	3771.11
131	0	348286.9	1530216.2	438.2261	3770.79
132	0	348286.2	1530202	452.3909	3770.4
133	0	348285.4	1530189	465.385	3770.22
134	0	348284.3	1530175.6	478.8852	3770.18
135	0	348284.8	1530156.1	498.2949	3773.36
136	0	348281.8	1530119.3	535.2627	3773.46
137	0	348279.9	1530074.5	580.098	3773.57
138	0	348277.5	1530035.9	618.7245	3773.76
139	0	348276.9	1530026	628.6672	3774.55
140	0	348275.9	1530012.5	642.1689	3779.26
141	0	348274.5	1529998.3	656.4762	3783.91
142	0	348275	1529990.1	664.5812	3784.15
144	0	348274.5	1529982.7	672.0381	3784.22
143	0	348274.5	1529982.6	672.1361	3784.22



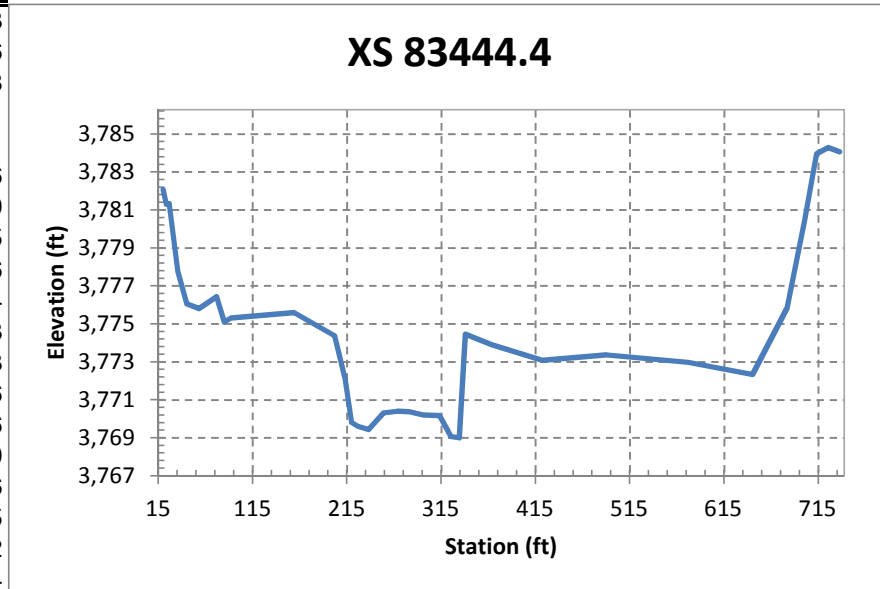
XS 83136.5

Point_ID	Code	Northing	Easting	Station	Elevation
336	0	349009.5	1530647.8	18.87851	3782.8
335	0	349008	1530635.7	30.77911	3780.45
334	0	349007.4	1530607.6	58.70956	3779.7
333	0	349004.1	1530542.5	123.2249	3778.2
332	0	349000.3	1530479.8	185.4242	3775.32
331	0	348998.5	1530420.5	244.3426	3775.15
330	0	348995.3	1530391.3	273.1652	3773.54
329	0	348994.5	1530372.2	292.0676	3771.62
328	0	348994.2	1530360.5	303.6727	3770.09
327	0	348994.4	1530354.2	309.9696	3770.01
326	0	348993.3	1530341.5	322.5461	3769.79
325	0	348993.3	1530327.2	336.8254	3769.45
324	0	348992.4	1530311.2	352.6948	3769.21
323	0	348991.3	1530296.9	366.8052	3769.56
322	0	348991.3	1530283.3	380.3683	3769.8
321	0	348990.6	1530268.6	394.9848	3769.5
320	0	348989.7	1530258.6	404.8274	3773.61
319	0	348985.7	1530181.3	481.536	3773.85
318	0	348981.6	1530107.1	555.0765	3773.88
317	0	348977.9	1530026.4	635.1626	3774.22
316	0	348973.8	1529954.2	706.7508	3774.97
315	0	348973.3	1529937.2	723.593	3779.23
314	0	348973.3	1529925.4	735.3947	3783.55
313	0	348972.3	1529911.2	749.3763	3783.77
312	0	348971.5	1529902.5	757.9901	3783.85



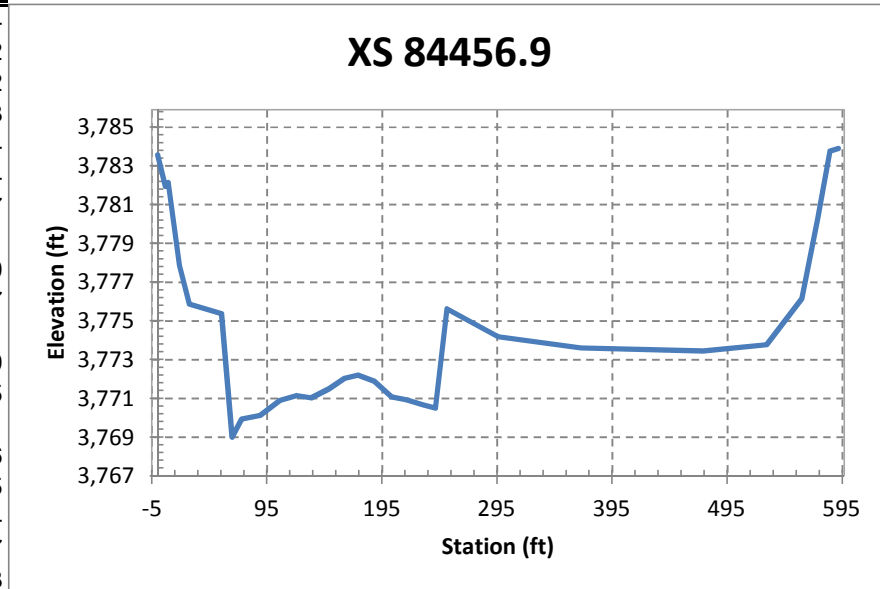
XS 83444.4

Point_ID	Code	Northing	Easting	Station	Elevation
177	0	349309.2	1530635.3	20.1572	3782.03
176	0	349308.7	1530631.7	23.68211	3781.26
175	0	349308.5	1530628.7	26.62847	3781.28
174	0	349307.5	1530619.3	35.91916	3777.71
173	0	349307.2	1530609.9	45.29375	3776.01
172	0	349307	1530596.8	58.31475	3775.76
171	0	349305.8	1530578.1	76.81869	3776.39
170	0	349306.1	1530569.9	85.03251	3775.05
169	0	349305.1	1530563	91.8021	3775.26
168	0	349301.5	1530494.9	159.3377	3775.54
167	0	349299.1	1530451.7	202.2481	3774.33
166	0	349297.4	1530440.3	213.4561	3772.03
165	0	349298.4	1530433.8	219.9733	3769.76
164	0	349298.3	1530426.8	227.0131	3769.56
163	0	349298	1530415.5	238.2313	3769.39
162	0	349297.4	1530399.5	254.1308	3770.26
161	0	349295.7	1530385	268.4651	3770.35
160	0	349294.7	1530370.9	282.3864	3770.32
159	0	349294	1530356.3	296.8654	3770.14
158	0	349293.1	1530339.2	313.8506	3770.11
157	0	349292.8	1530327.3	325.7101	3769.01
156	0	349292.5	1530318.4	334.5534	3768.95
155	0	349292.6	1530311.8	341.1078	3774.41
154	0	349290.8	1530283.8	368.8398	3773.85
153	0	349288.2	1530229.3	422.9441	3773.02
152	0	349284.5	1530160.9	490.7856	3773.31
151	0	349280	1530073.9	577.1116	3772.92
150	0	349276.4	1530005.1	645.4096	3772.29
149	0	349276.1	1529968.2	682.1531	3775.8
148	0	349274.8	1529949.4	700.7599	3780.42
147	0	349273.6	1529936.7	713.3523	3783.9
146	0	349272.2	1529924.2	725.6863	3784.23
145	0	349271.2	1529912.2	737.5288	3784.01



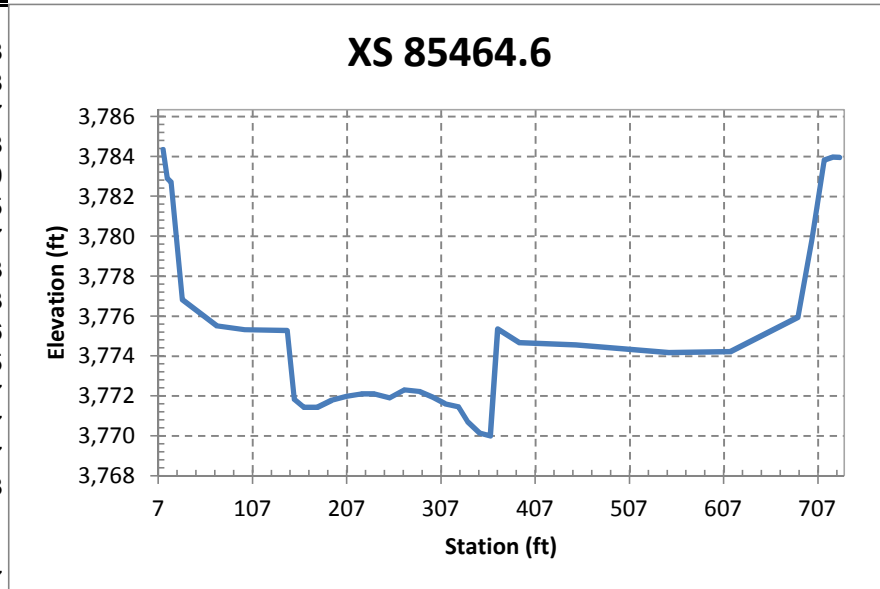
XS 84456.9

Point_ID	Code	Northing	Easting	Station	Elevation
178	0	350308	1530588.5	0.002049	3783.34
179	0	350307.4	1530581.9	6.628076	3781.72
180	0	350307	1530579.3	9.26233	3781.92
181	0	350306.6	1530569.7	18.84752	3777.63
182	0	350306.5	1530561	27.55805	3775.64
183	0	350304.9	1530532.8	55.73079	3775.14
184	0	350304.7	1530523.8	64.77825	3768.77
185	0	350303.7	1530515.3	73.27053	3769.71
186	0	350302.6	1530499.6	89.05242	3769.89
187	0	350301.9	1530482.3	106.3119	3770.67
188	0	350300.6	1530468.1	120.6466	3770.91
189	0	350301.4	1530455	133.6231	3770.79
190	0	350300.7	1530439.8	148.8676	3771.25
191	0	350299.6	1530426.4	162.3526	3771.81
192	0	350298.6	1530414.5	174.2048	3771.96
193	0	350297	1530400.5	188.2732	3771.65
194	0	350296.9	1530385.5	203.2824	3770.84
195	0	350296.5	1530372.8	215.9814	3770.7
196	0	350295.3	1530358.1	230.7502	3770.43
197	0	350295.2	1530347.3	241.4978	3770.26
198	0	350293.9	1530337.4	251.5246	3775.39
199	0	350292.9	1530292.9	295.9635	3773.95
200	0	350289.1	1530221	367.9637	3773.38
201	0	350284	1530115	474.0548	3773.2
202	0	350281.2	1530060	529.203	3773.54
203	0	350279.2	1530029.3	559.8981	3775.92
204	0	350278.3	1530015.7	573.5514	3780.08
205	0	350278.4	1530004.9	584.3381	3783.54
206	0	350278.2	1529997.7	591.5556	3783.67
207	0	350277	1529990.8	591.5556	3783.67



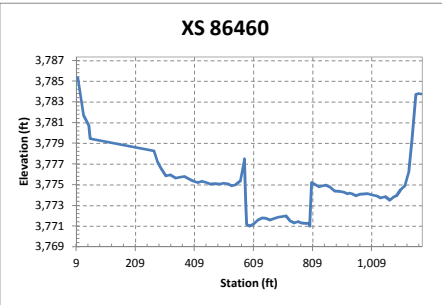
XS 85464.6

Point_ID	Code	Northing	Easting	Station	Elevation
240	0	351306.6	1530540.4	12.03965	3784.21
239	0	351306.1	1530536	16.51234	3782.78
238	0	351305.9	1530531.7	20.73386	3782.58
237	0	351304.7	1530520	32.45249	3776.7
236	0	351302.3	1530483.1	69.30474	3775.38
235	0	351301.6	1530453.3	98.75691	3775.19
234	0	351298.9	1530408.2	143.7008	3775.15
233	0	351298.6	1530400.5	151.3448	3771.7
232	0	351299	1530390	161.583	3771.3
231	0	351298.3	1530376	175.5446	3771.3
230	0	351297.5	1530360	191.418	3771.66
229	0	351295.6	1530344.5	207.0326	3771.85
228	0	351295.3	1530329.5	221.9215	3771.97
227	0	351294.6	1530314.9	236.4192	3771.97
226	0	351294.5	1530298.7	252.377	3771.77
225	0	351294.1	1530283	267.9423	3772.18
224	0	351291.6	1530267.2	283.9284	3772.1
223	0	351291	1530252.9	298.2038	3771.81
222	0	351291.5	1530239.3	311.5036	3771.47
221	0	351290.9	1530225.4	325.3188	3771.32
220	0	351290.4	1530215.4	335.2017	3770.58
219	0	351290	1530202.6	347.9538	3770.02
218	0	351289	1530191	359.5341	3769.87
217	0	351288.8	1530183.4	367.1028	3775.22
216	0	351287	1530160.1	390.3434	3774.53
215	0	351284.5	1530099.9	450.0996	3774.42
214	0	351279.6	1530001	548.4267	3774.04
213	0	351275.9	1529935.3	613.8859	3774.08
212	0	351273	1529863	685.5897	3775.82
211	0	351271.5	1529848.5	700.2022	3779.65
210	0	351270.7	1529834.9	713.7042	3783.69
209	0	351271.1	1529826	722.4033	3783.83
208	0	351271	1529818.6	729.6884	3783.82



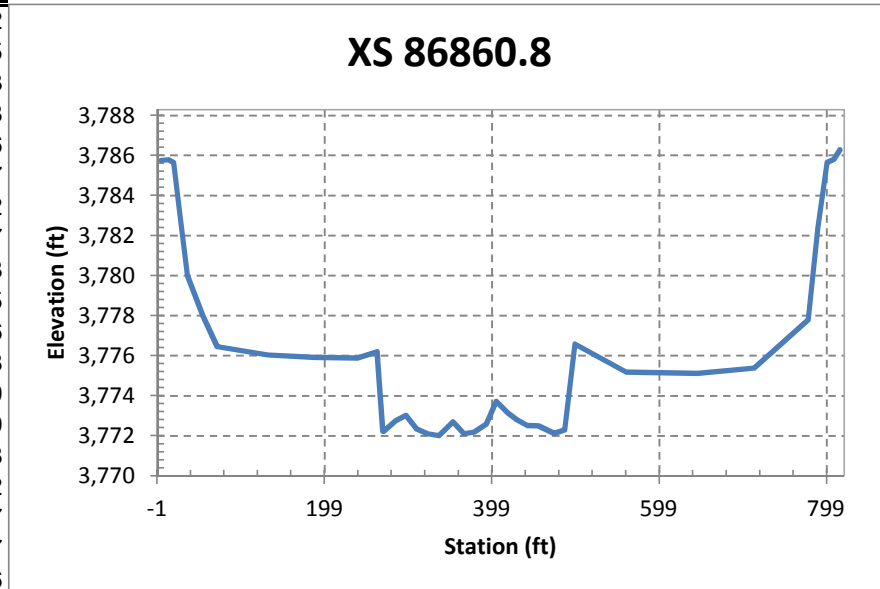
XS 86460

Point ID	Code	Northing	Easting	Station	Elevation
337	0	352616.7	1530481.3	13.86377	3785.66
338	0	352609.3	1530470.3	27.03658	3783.22
339	0	352605.1	1530464.7	33.95814	3782.01
340	0	352594.6	1530449.1	52.67083	3780.99
341	0	352591.7	1530446.1	56.66998	3779.75
342	0	352465.5	1530269.8	271.7102	3778.59
343	0	352457.8	1530260.2	283.8424	3777.52
344	0	352451.6	1530250.7	295.1286	3776.95
345	0	352441.3	1530237	312.0238	3776.16
346	0	352431.5	1530224.5	327.7108	3776.27
347	0	352422	1530208.9	345.915	3775.94
348	0	352412.8	1530197.3	360.4902	3776.04
349	0	352404.8	1530185.7	374.5225	3776.11
350	0	352396.8	1530174.1	388.5141	3775.89
351	0	352386.7	1530161.7	404.1976	3775.68
352	0	352377.5	1530148.7	420.0239	3775.51
353	0	352369.4	1530137.1	434.0613	3775.64
354	0	352360.6	1530124.8	449.0889	3775.53
355	0	352352.8	1530112.9	463.2853	3775.37
356	0	352343.3	1530099.9	479.1615	3775.41
357	0	352334.9	1530088.7	493.0638	3775.37
358	0	352325.9	1530076.3	508.23	3775.45
359	0	352318	1530064.9	522.0362	3775.41
360	0	352310.7	1530054.2	534.8315	3775.2
361	0	352302.7	1530043.2	548.3881	3775.3
362	0	352292.9	1530030.6	564.0799	3775.68
241	0	352284.7	1530018.2	578.8697	3777.81
363	0	352282.4	1530015.1	582.7181	3773.7
364	0	352280.3	1530012.7	585.7906	3771.47
365	0	352274.7	1530003.9	596.174	3771.32
366	0	352266.9	1529992.6	609.8814	3771.54
367	0	352257.9	1529981.7	623.7363	3771.9
368	0	352249.6	1529970.9	637.1901	3772.08
369	0	352241.8	1529959.6	650.8476	3772.07
370	0	352232.7	1529947.8	665.4938	3771.92
371	0	352224.9	1529934.7	680.7386	3772.07
372	0	352217.6	1529924.1	693.5124	3772.18
373	0	352209.8	1529913.1	706.9278	3772.26
374	0	352201.6	1529903.1	719.6439	3772.31
375	0	352194	1529891	733.8117	3771.81
376	0	352185.6	1529881.8	745.9631	3771.62
377	0	352178.5	1529871.1	758.7523	3771.74
378	0	352170.2	1529859.2	773.0801	3771.59
379	0	352163.3	1529848.8	785.6212	3771.57
412	0	352143.8	1529843.6	799.3952	3771.58
380	0	352155.1	1529837	799.842	3771.31
381	0	352150.8	1529833	805.4383	3775.51
382	0	352144.5	1529823.6	816.6714	3775.35
383	0	352136.6	1529812.4	830.2661	3775.12
384	0	352128.6	1529801.3	843.8036	3775.21
385	0	352122.1	1529793.4	853.8561	3775.28
386	0	352115.1	1529781.2	867.9718	3775.08
387	0	352104.6	1529768.2	884.3198	3774.69
388	0	352095.3	1529755.8	899.6733	3774.65
389	0	352087.7	1529743.9	913.7221	3774.59
390	0	352079.4	1529733.4	926.9023	3774.45
391	0	352075.5	1529727.5	933.9622	3774.49
392	0	352071.1	1529720.1	942.6086	3774.45
393	0	352063.1	1529709.6	955.6161	3774.26
394	0	352056.6	1529699.8	967.3036	3774.39
395	0	352047.7	1529687.9	982.0068	3774.41
396	0	352039.4	1529676.3	996.1869	3774.43
397	0	352029.3	1529663.9	1011.857	3774.31
398	0	352021	1529652	1026.261	3774.22
399	0	352014.1	1529642.1	1038.238	3774.04
400	0	352004.8	1529628.5	1054.661	3774.15
401	0	351995.2	1529616.7	1069.616	3773.83
402	0	351987.9	1529605.7	1082.699	3774.12
403	0	351982.3	1529597.7	1092.39	3774.27
404	0	351974.6	1529586	1106.346	3774.83
405	0	351964.5	1529574.3	1121.381	3775.21
406	0	351956.7	1529562.6	1135.404	3776.62
407	0	351951	1529553.4	1146.24	3779.75
408	0	351946	1529546.9	1154.352	3782.67
409	0	351943.4	1529542.8	1159.176	3784.05
410	0	351937.7	1529536.7	1167.248	3784.1
411	0	351933.5	1529530.2	1174.914	3784.08



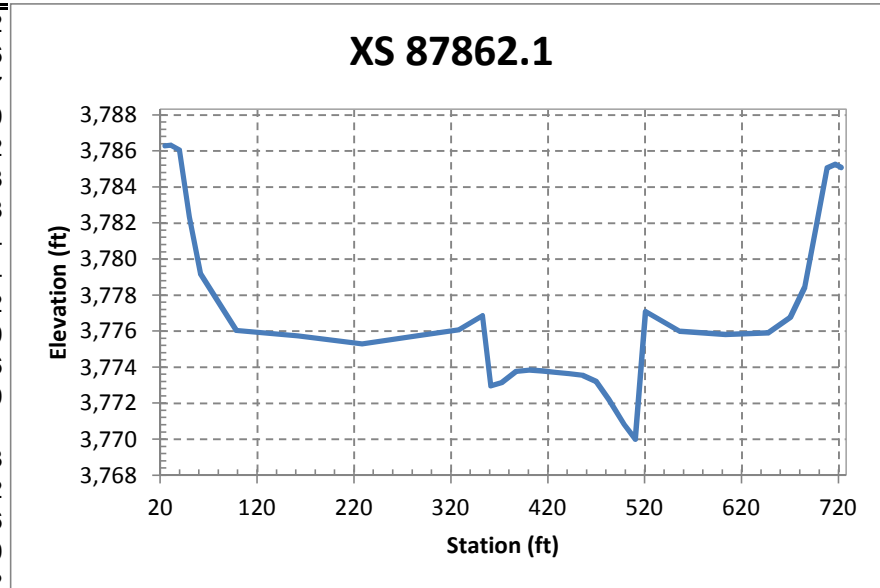
XS 86860.8

Point_ID	Code	Northing	Easting	Station	Elevation
278	0	352781.4	1530024	3.563979	3785.42
277	0	352776.4	1530017.2	11.92033	3785.45
276	0	352772.5	1530011.8	18.63705	3785.3
275	0	352768.2	1530006	25.715	3782.78
274	0	352762.7	1529998.7	34.8144	3779.66
273	0	352752.5	1529983.4	53.24601	3777.67
272	0	352742.1	1529969.5	70.45409	3776.12
271	0	352706.4	1529919.9	131.3446	3775.7
270	0	352674.6	1529874.7	186.4072	3775.58
269	0	352644.1	1529833.5	237.3323	3775.55
268	0	352622.8	1529818	261.4743	3775.86
413	0	352616.2	1529813.6	268.6209	3771.88
267	0	352625.2	1529807.8	269.0691	3771.89
266	0	352617.5	1529796.2	282.9479	3772.39
265	0	352610	1529785.4	296.0942	3772.68
264	0	352602.8	1529775.3	308.413	3772.02
263	0	352594.4	1529764.9	321.6852	3771.77
262	0	352587	1529753.4	335.3895	3771.67
261	0	352577	1529739.7	352.2607	3772.36
260	0	352569.7	1529729.1	365.0555	3771.78
259	0	352561.9	1529719.2	377.5155	3771.85
258	0	352553.3	1529707.8	391.7271	3772.26
257	0	352545.7	1529698.2	403.8305	3773.38
256	0	352538	1529686.7	417.6024	3772.81
255	0	352532.6	1529677.9	428.0356	3772.48
254	0	352524.5	1529667.4	441.2003	3772.18
253	0	352516.7	1529656.3	454.6087	3772.15
252	0	352505.1	1529641.8	473.0985	3771.79
251	0	352498.2	1529631.5	485.4407	3771.97
250	0	352489.3	1529622.4	497.7331	3776.24
249	0	352455.5	1529570.7	559.4802	3774.84
248	0	352405.7	1529501.5	644.3594	3774.77
247	0	352366.1	1529446.5	711.8687	3775.05
246	0	352327.5	1529394.1	776.5658	3777.46
245	0	352321.6	1529384.3	787.9705	3782.05
244	0	352315.7	1529375	799.0351	3785.33
243	0	352310	1529368.9	807.162	3785.47
242	0	352305.2	1529363.4	814.3294	3785.95



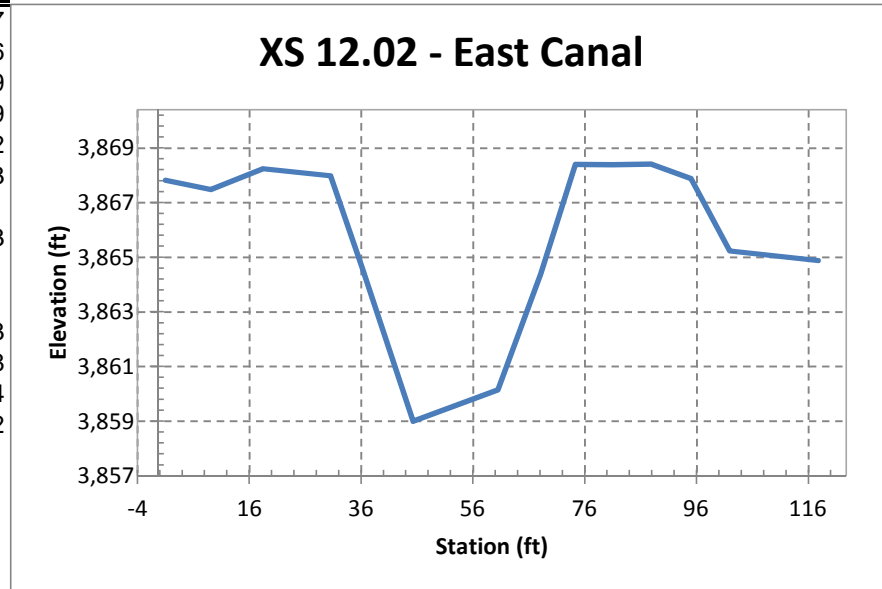
XS 87862.1

Point_ID	Code	Northing	Easting	Station	Elevation
279	0	353604.2	1529456.3	25.46358	3785.92
280	0	353601.2	1529451.2	31.28594	3785.96
281	0	353595.9	1529444	40.22899	3785.7
282	0	353590.2	1529435.3	50.48949	3781.99
283	0	353582.6	1529426.4	62.16318	3778.82
284	0	353560.4	1529396.7	99.14746	3775.68
285	0	353523.7	1529344.2	162.8696	3775.38
286	0	353485.4	1529289.9	228.9194	3774.94
287	0	353451.3	1529242.4	287.0934	3775.4
288	0	353426.6	1529208.9	328.5696	3775.72
289	0	353412.5	1529188.7	353.0541	3776.49
290	0	353407.8	1529181.4	361.6657	3772.6
291	0	353400.6	1529173.1	372.6138	3772.79
292	0	353391.4	1529161.4	387.4475	3773.41
293	0	353383.7	1529149.8	401.2533	3773.48
294	0	353375.9	1529138.7	414.7877	3773.42
295	0	353367.6	1529127.7	428.4845	3773.36
296	0	353359.8	1529116.1	442.3646	3773.29
297	0	353351.5	1529104.7	456.415	3773.2
298	0	353343.8	1529093.3	470.0777	3772.86
299	0	353336.2	1529082.3	483.3223	3771.85
300	0	353326.3	1529070.1	499.0272	3770.45
301	0	353319.6	1529060.4	510.7327	3769.64
302	0	353313.3	1529052.1	521.1521	3776.72
303	0	353293.3	1529022.2	556.7792	3775.63
304	0	353264.8	1528984.8	603.6913	3775.45
305	0	353239.3	1528948.8	647.591	3775.53
306	0	353225.8	1528929.9	670.6864	3776.4
307	0	353217.2	1528918	685.2917	3778.07
308	0	353211.1	1528908.3	696.6007	3781.28
309	0	353203.5	1528899	708.6198	3784.71
310	0	353198.9	1528892.2	716.7653	3784.9
311	0	353195	1528887.2	723.0882	3784.72



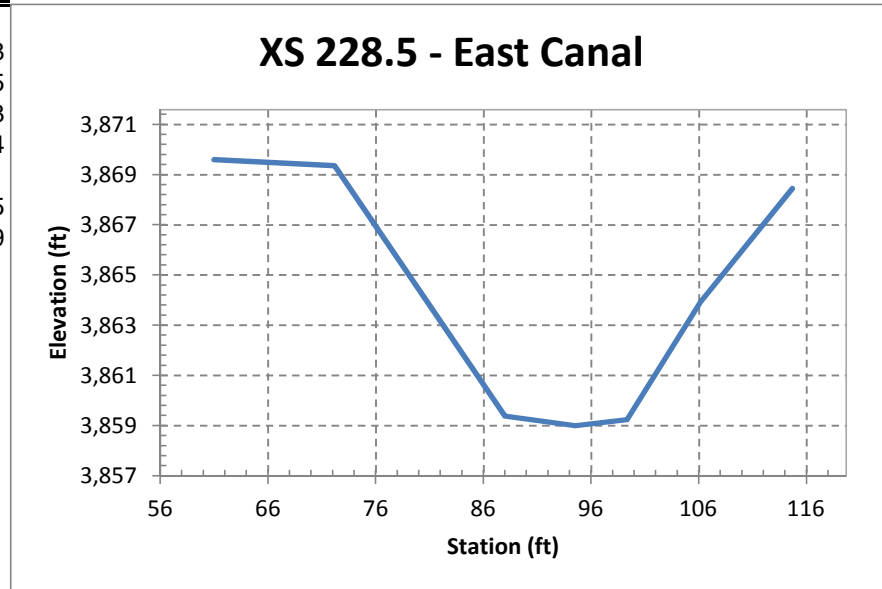
XS 12.02

Point_ID	Code	Northing	Easting	Station	Elevation
1426	1	446965.5	1472718.9	1.367233	3867.837
1427	1	446957.6	1472717.1	9.463368	3867.496
1428	1	446948.5	1472715	18.79116	3868.259
1429	1	446936.9	1472711.5	30.87002	3867.999
1430	1	446931.5	1472709.8	36.51476	3864.652
1431	1	446922.6	1472707.7	45.68037	3859.013
1432	1	446907.9	1472703.8	60.8201	3860.161
1433	1	446900.5	1472702	68.50837	3864.413
1434	1	446894.6	1472700.2	74.66064	3868.401
1435	1	446888	1472698.7	81.37677	3868.391
1436	1	446881.7	1472695.7	88.28866	3868.413
1437	1	446874.8	1472693.8	95.4031	3867.888
1438	1	446868.2	1472691.7	102.3399	3865.244
1439	1	446853.4	1472686.1	118.1063	3864.892



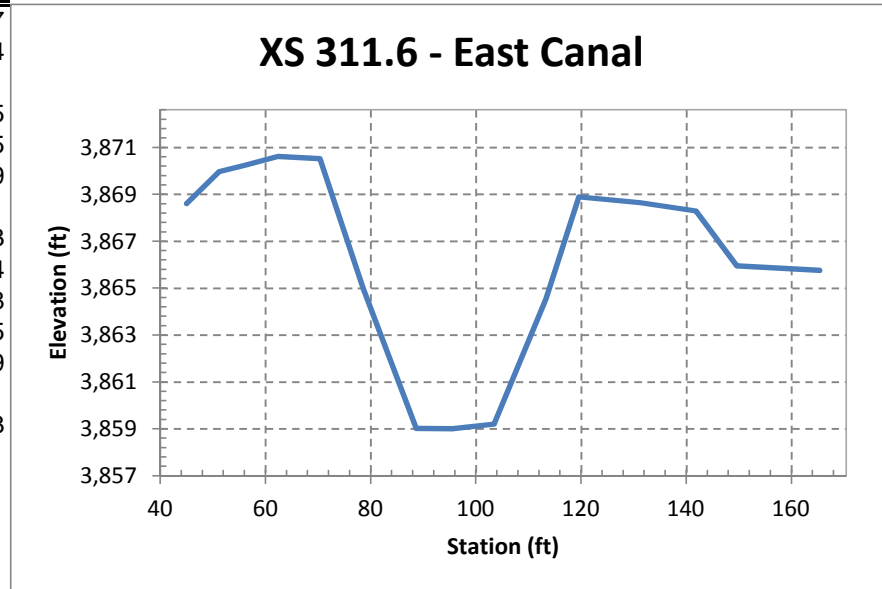
XS 228.5

Point_ID	Code	Northing	Easting	Station	Elevation
216	1	447013.2	1472507.7	60.85633	3869.441
215	1	447002.2	1472505.1	72.054	3869.208
214	1	446994.4	1472502.6	80.26776	3864.015
213	1	446987.4	1472499.6	87.84128	3859.228
212	1	446981	1472498.2	94.39685	3858.854
211	1	446976.6	1472496.2	99.20854	3859.1
210	1	446970.1	1472494.1	105.9898	3863.775
209	1	446961.7	1472492.4	114.5305	3868.299



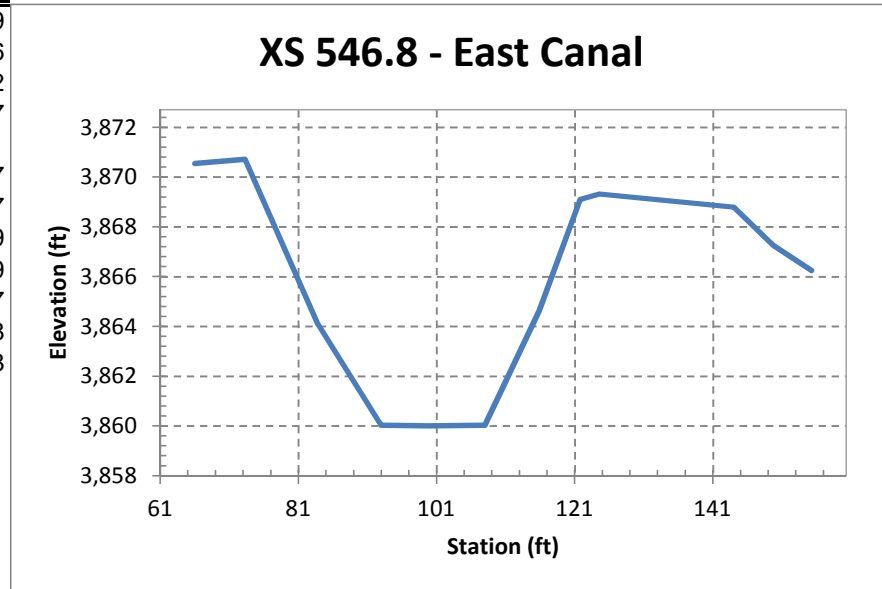
XS 311.6

Point_ID	Code	Northing	Easting	Station	Elevation
1425	1	447054.2	1472433.5	44.95211	3868.747
1424	1	447048.3	1472431.7	51.16274	3870.104
1423	1	447043.5	1472430.4	56.07291	3870.381
1422	1	447038	1472427.3	62.2282	3870.745
1421	1	447029.7	1472427.1	70.28655	3870.655
1420	1	447022	1472423.9	78.51784	3865.129
1419	1	447012	1472422.1	88.61812	3859.151
1418	1	447005.6	1472419.7	95.50193	3859.133
1417	1	446998.1	1472417.2	103.39	3859.344
1416	1	446988.9	1472413.4	113.2402	3864.678
1415	1	446982.9	1472411.8	119.4926	3869.025
1414	1	446971.7	1472408.7	131.1209	3868.789
1413	1	446961.4	1472405.9	141.7706	3868.431
1412	1	446954.1	1472403.3	149.5496	3866.083
1411	1	446938.9	1472398.9	165.3366	3865.891



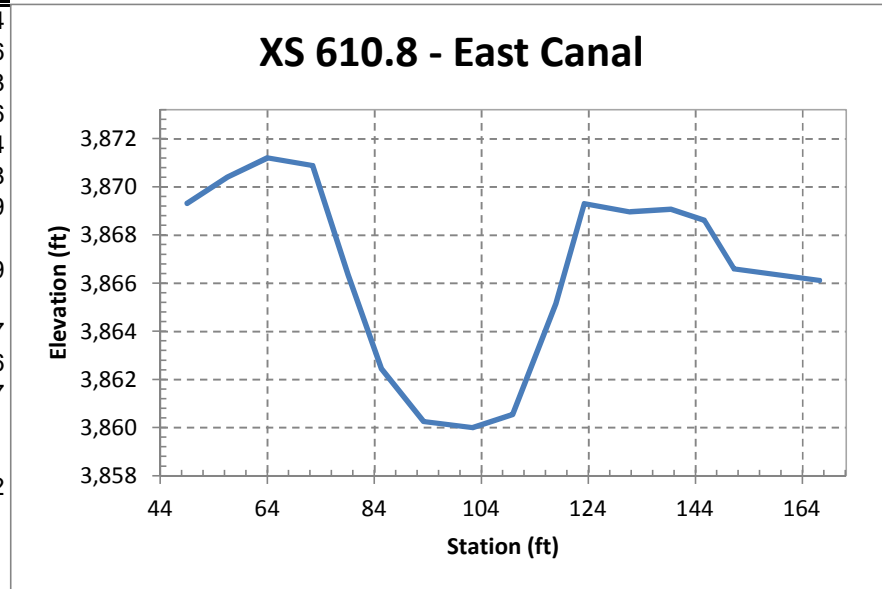
XS 546.8

Point_ID	Code	Northing	Easting	Station	Elevation
293	1	447102.5	1472206.5	66.25141	3870.389
292	1	447095.7	1472204	73.50728	3870.56
291	1	447085.7	1472200.6	84.05221	3863.952
290	1	447077.1	1472197.6	93.19544	3859.877
289	1	447070.3	1472195.7	100.1658	3859.851
288	1	447062.6	1472193.5	108.1983	3859.877
287	1	447055.2	1472190.6	116.1084	3864.477
286	1	447049.6	1472188.7	122.0401	3868.949
285	1	447047.2	1472187.1	124.8034	3869.169
284	1	447029.7	1472177.9	144.2578	3868.647
283	1	447024.8	1472174.5	149.9291	3867.118
282	1	447020.1	1472171	155.5247	3866.098



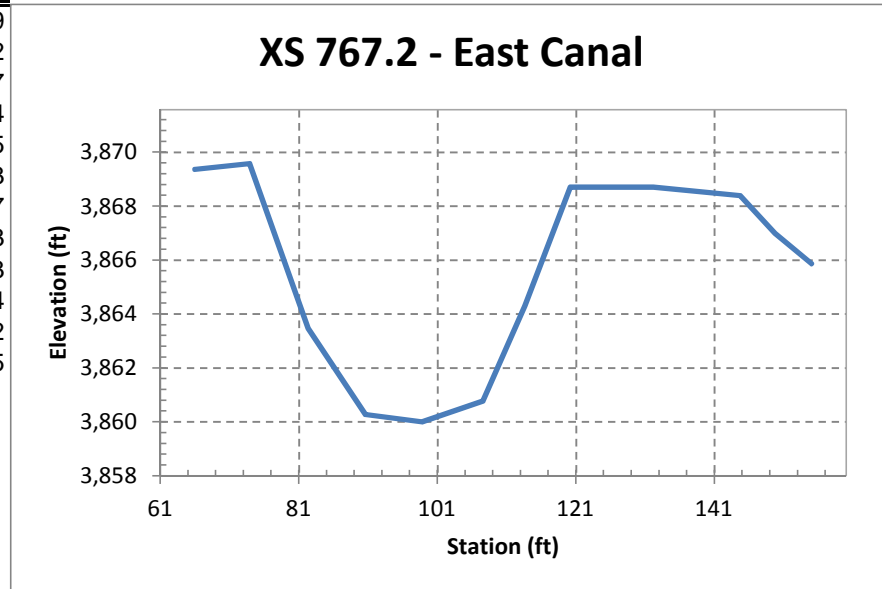
XS 610.8

Point_ID	Code	Northing	Easting	Station	Elevation
1395	1	447138.7	1472146.4	48.88113	3869.214
1396	1	447131.4	1472144.3	56.44697	3870.296
1397	1	447124.3	1472142.1	63.93142	3871.098
1398	1	447116.2	1472139.8	72.3132	3870.776
1399	1	447109.7	1472138.2	78.98263	3866.24
1400	1	447104	1472135.8	85.19847	3862.338
1401	1	447096.4	1472133.4	93.07918	3860.149
1402	1	447087.9	1472130.3	102.2254	3859.891
1403	1	447080.7	1472128	109.6944	3860.439
1404	1	447073.1	1472125.5	117.7841	3865.041
1405	1	447067.7	1472124.8	123.1253	3869.197
1406	1	447059.3	1472122.9	131.6323	3868.856
1407	1	447051.8	1472121	139.3798	3868.957
1408	1	447046.3	1472118.1	145.5424	3868.501
1409	1	447041.2	1472116	151.0626	3866.481
1410	1	447025.5	1472112.5	167.0293	3866.012



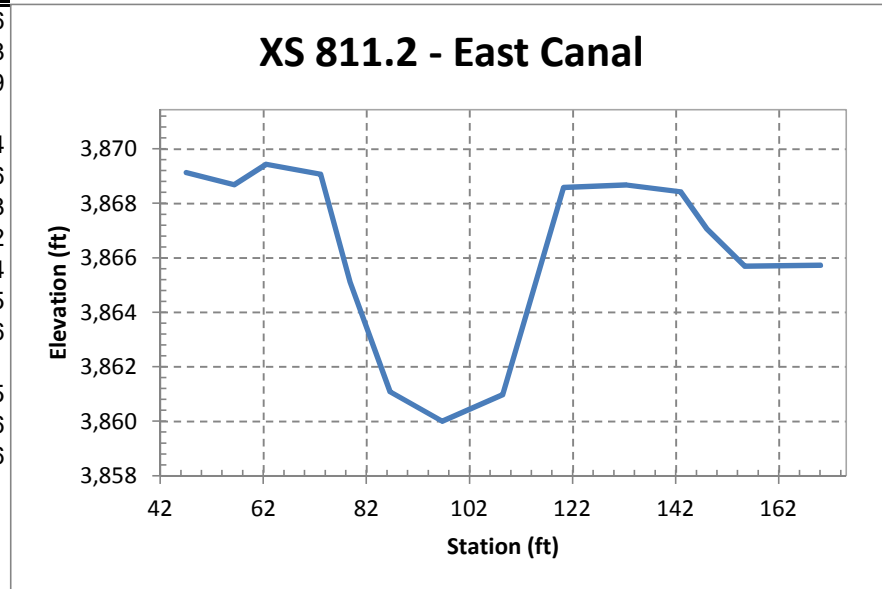
XS 767.2

Point_ID	Code	Northing	Easting	Station	Elevation
294	1	447168	1471992.6	65.59099	3869.789
295	1	447160.5	1471990.3	73.46062	3870.002
296	1	447152.5	1471987.3	81.94838	3863.887
297	1	447144.6	1471985.2	90.21006	3860.704
298	1	447136.9	1471982.3	98.39754	3860.425
299	1	447128.4	1471979.9	107.164	3861.203
300	1	447123.2	1471976.4	113.1933	3864.727
301	1	447116.9	1471974.6	119.7469	3869.123
302	1	447105.2	1471971.5	131.7817	3869.123
303	1	447092.9	1471969.2	144.2715	3868.814
304	1	447087.5	1471969.6	149.338	3867.42
305	1	447081.4	1471971.8	154.597	3866.295



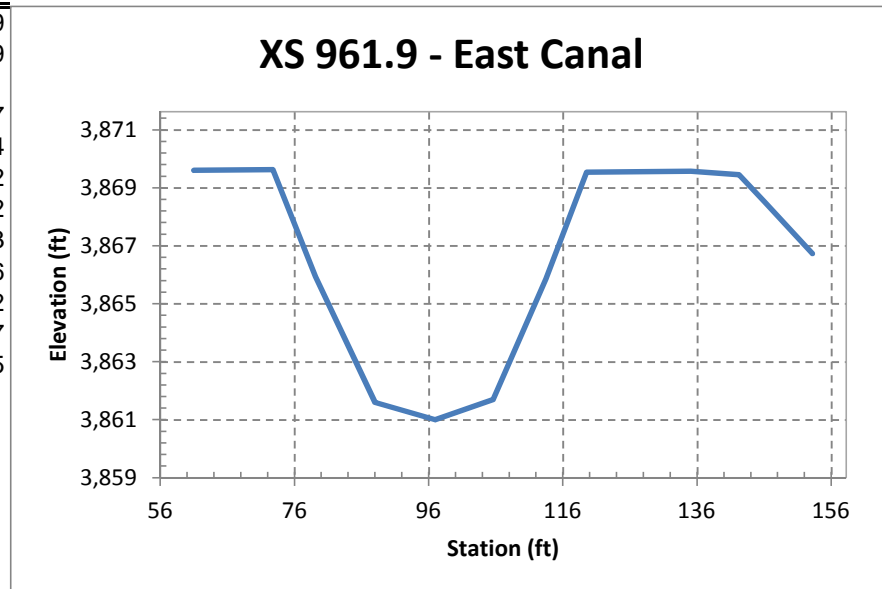
XS 811.2

Point_ID	Code	Northing	Easting	Station	Elevation
1394	1	447197.7	1471955.6	47.30299	3869.516
1393	1	447188.7	1471953.2	56.65316	3869.08
1392	1	447182.8	1471951.4	62.85037	3869.829
1391	1	447172.7	1471948.2	73.41992	3869.461
1390	1	447167.6	1471945.5	79.10532	3865.504
1389	1	447160.2	1471943.1	86.84212	3861.476
1388	1	447150.5	1471940.4	96.96302	3860.388
1387	1	447138.8	1471938.2	108.7446	3861.372
1386	1	447133.4	1471936.6	114.3972	3865.04
1385	1	447127.6	1471934.6	120.5286	3868.965
1384	1	447115.8	1471931.1	132.8272	3869.06
1383	1	447105.7	1471928.3	143.2551	3868.821
1382	1	447101.1	1471926.1	148.3165	3867.45
1381	1	447094.1	1471923.8	155.6895	3866.076
1380	1	447080.1	1471919.6	170.3375	3866.116



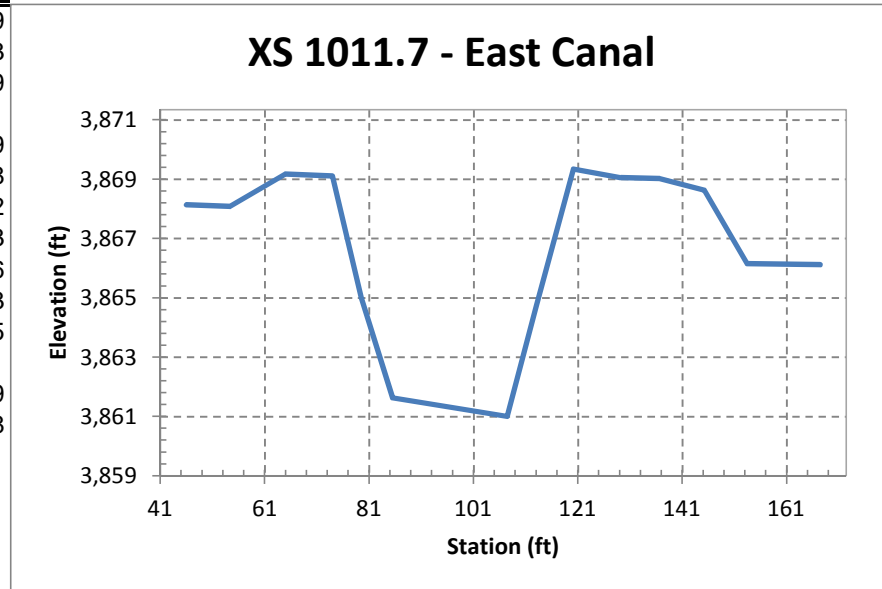
XS 961.9

Point_ID	Code	Northing	Easting	Station	Elevation
427	1	447227.8	1471811.3	61.42846	3869.149
426	1	447216.6	1471807.6	73.21868	3869.169
425	1	447210.8	1471805	79.53446	3865.481
424	1	447202.3	1471802.4	88.40075	3861.137
423	1	447194.1	1471798.6	97.36306	3860.54
422	1	447186.1	1471795.2	106.0218	3861.242
421	1	447179	1471791.6	113.8686	3865.402
420	1	447173.4	1471789	119.9411	3869.083
419	1	447158.9	1471783.4	135.5005	3869.106
418	1	447152.6	1471779.2	142.6923	3868.992
417	1	447149.3	1471776.8	146.5131	3868.057
416	1	447143.1	1471772.9	153.6259	3866.275



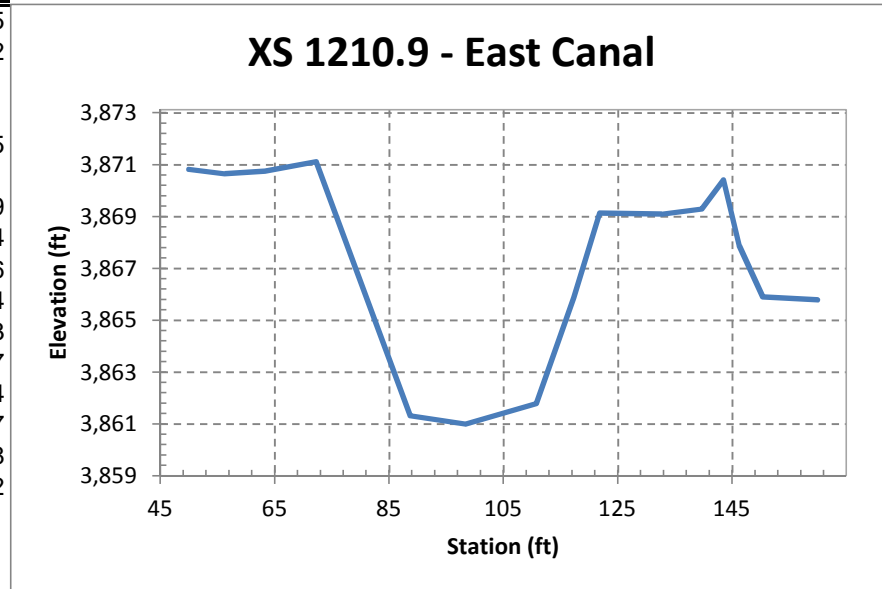
XS 1011.7

Point_ID	Code	Northing	Easting	Station	Elevation
1366	1	447259.1	1471764.7	46.12093	3868.209
1367	1	447251.1	1471762.8	54.39008	3868.153
1368	1	447241	1471759.5	65.01299	3869.239
1369	1	447232.4	1471756.5	74.12294	3869.181
1370	1	447227.3	1471754.2	79.58728	3865.079
1371	1	447221.5	1471752.7	85.59963	3861.698
1372	1	447200.3	1471746.8	107.5524	3861.072
1373	1	447194.7	1471746	113.1764	3864.843
1374	1	447188.2	1471743.3	120.2425	3869.416
1375	1	447179.7	1471740.2	129.262	3869.123
1376	1	447172.2	1471738.6	136.8147	3869.095
1377	1	447164.3	1471735.5	145.3332	3868.701
1378	1	447156.4	1471733	153.5692	3866.219
1379	1	447143.2	1471728.8	167.4987	3866.188



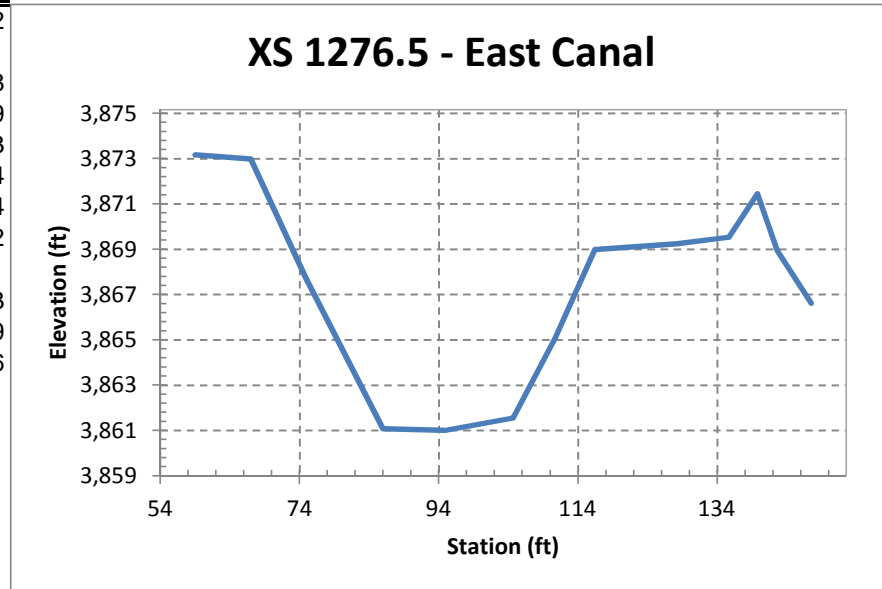
XS 1210.9

Point_ID	Code	Northing	Easting	Station	Elevation
1365	1	447314.9	1471573.3	50.21041	3871.15
1364	1	447309.3	1471570.4	56.47192	3870.972
1363	1	447302.6	1471568	63.50129	3871.071
1362	1	447294	1471565.6	72.43235	3871.451
1361	1	447283.1	1471566.5	82.57789	3865.405
1360	1	447277.8	1471562.2	88.91504	3861.651
1359	1	447268.8	1471558.6	98.60844	3861.329
1358	1	447256.8	1471555.6	110.9477	3862.114
1357	1	447250.4	1471554.1	117.495	3866.206
1356	1	447246.2	1471552.2	122.0493	3869.454
1355	1	447235.6	1471549.7	132.9269	3869.423
1354	1	447229	1471547.7	139.8745	3869.617
1353	1	447225.4	1471546.3	143.7001	3870.74
1352	1	447222.9	1471545.1	146.4463	3868.217
1351	1	447219	1471543.8	150.5463	3866.228
1350	1	447209.9	1471540.9	160.1288	3866.12



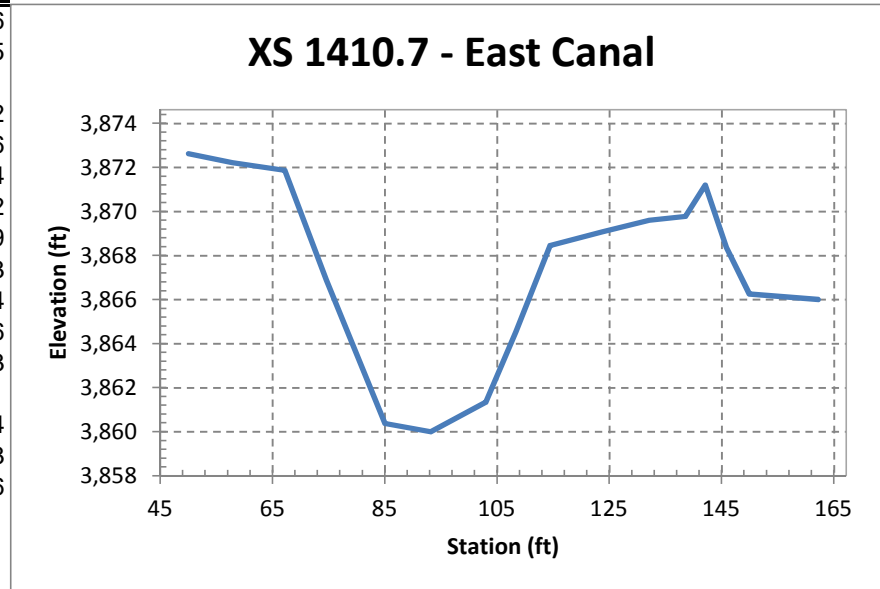
XS 1276.5

Point_ID	Code	Northing	Easting	Station	Elevation
489	1	447322.5	1471508.6	58.58	3872.942
488	1	447314.9	1471506.1	66.57431	3872.761
487	1	447307.5	1471503.3	74.43758	3867.538
486	1	447296.9	1471500	85.58485	3860.849
485	1	447288.8	1471496.1	94.44383	3860.783
484	1	447279.9	1471491.8	104.2548	3861.334
483	1	447274.1	1471490	110.2853	3864.854
482	1	447268.6	1471488.5	115.997	3868.762
481	1	447257.2	1471485.6	127.7607	3869.021
480	1	447250	1471483.6	135.2258	3869.313
479	1	447246	1471482.4	139.3553	3871.239
478	1	447243.5	1471480.8	142.1865	3868.726
477	1	447239.4	1471477.7	147.082	3866.41



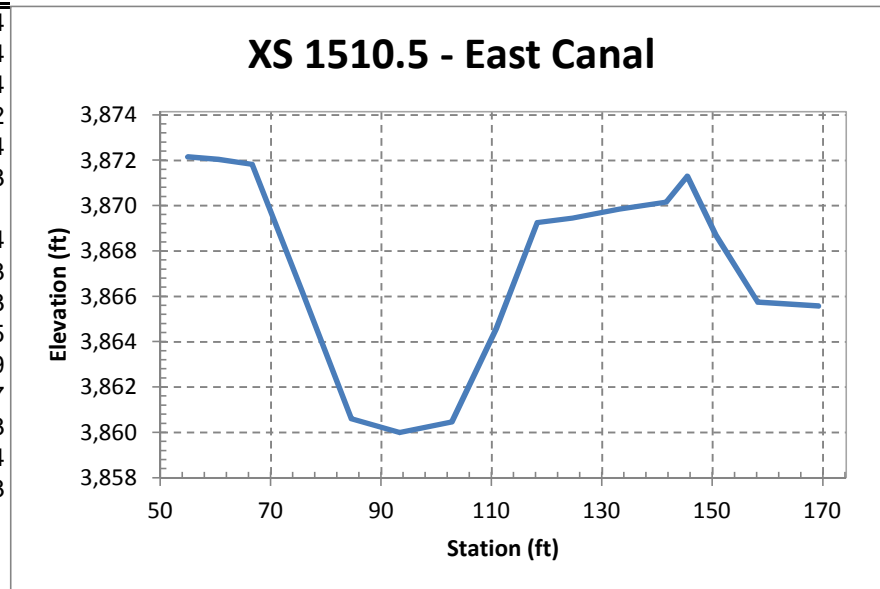
XS 1410.7

Point_ID	Code	Northing	Easting	Station	Elevation
1334	1	447374.7	1471382.9	50.16705	3872.856
1335	1	447367.9	1471378.7	57.96533	3872.455
1336	1	447358.5	1471377.1	67.36076	3872.111
1337	1	447351.5	1471374.8	74.72088	3867.122
1338	1	447341.7	1471371.1	85.17843	3860.616
1339	1	447334	1471368.4	93.39622	3860.234
1340	1	447324.2	1471366.7	103.1593	3861.572
1341	1	447319.2	1471365.1	108.4906	3864.769
1342	1	447313.4	1471363.3	114.5767	3868.693
1343	1	447304.5	1471360.3	123.9614	3869.314
1344	1	447296.4	1471358.3	132.2934	3869.836
1345	1	447290.2	1471356.5	138.7095	3870.013
1346	1	447286.8	1471355.4	142.26	3871.431
1347	1	447283.2	1471354.2	146.0282	3868.604
1348	1	447279.3	1471353.2	150.0886	3866.483
1349	1	447267.6	1471349.5	162.3394	3866.236



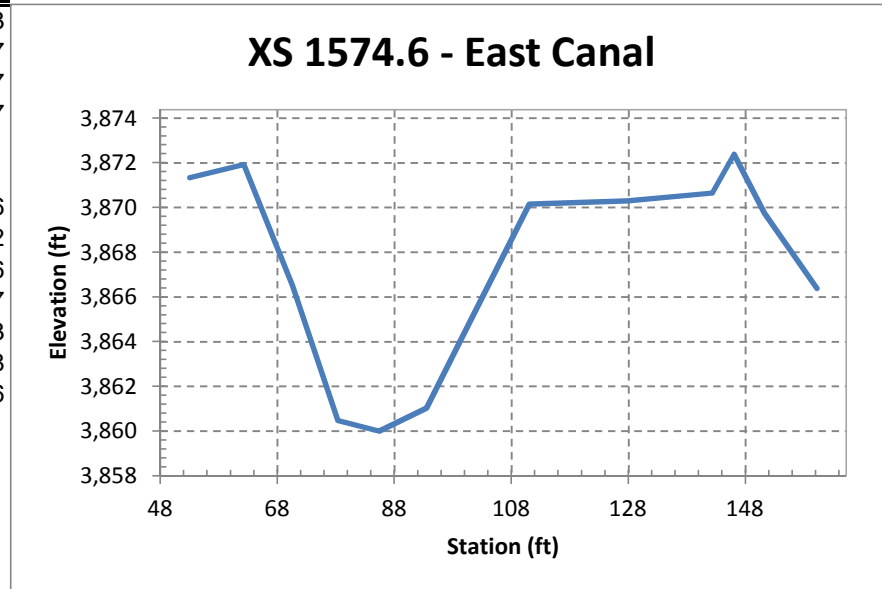
XS 1510.5

Point_ID	Code	Northing	Easting	Station	Elevation
1333	1	447401.5	1471286	55.30647	3872.594
1332	1	447396.5	1471283.5	60.84177	3872.484
1331	1	447390.6	1471281.7	66.9473	3872.274
1330	1	447381.7	1471279.8	76.05005	3866.642
1329	1	447373.2	1471277.2	84.92441	3861.054
1328	1	447364.9	1471274.7	93.64673	3860.453
1327	1	447355.8	1471272	103.1143	3860.921
1326	1	447348.1	1471269.6	111.1595	3865.04
1325	1	447341	1471267.5	118.5931	3869.713
1324	1	447334.9	1471265.5	124.959	3869.903
1323	1	447327	1471262.3	133.388	3870.305
1322	1	447318.7	1471260.4	141.9132	3870.609
1321	1	447315	1471259.7	145.7308	3871.757
1320	1	447310	1471258.3	150.9309	3869.153
1319	1	447302.4	1471257	158.5358	3866.194
1318	1	447291.4	1471255.7	169.519	3866.023



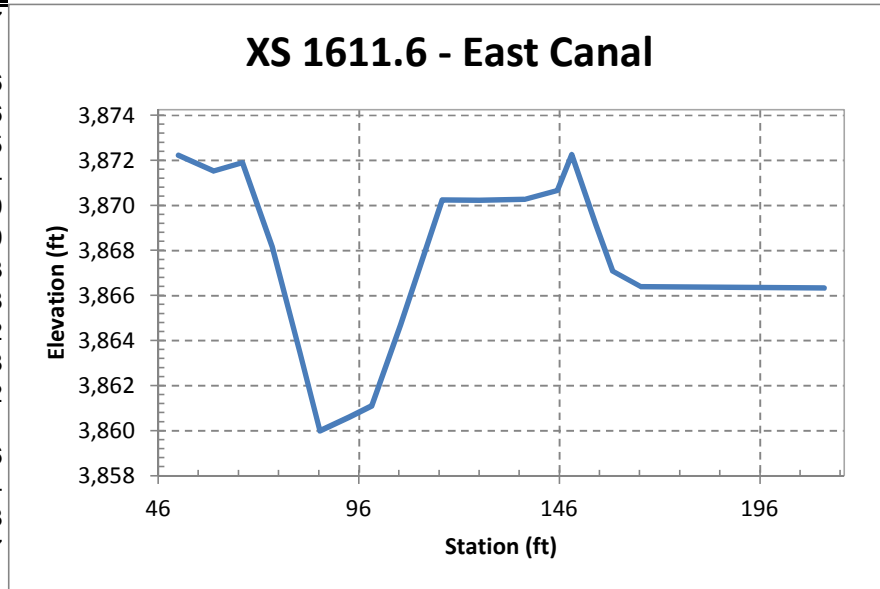
XS 1574.6

Point_ID	Code	Northing	Easting	Station	Elevation
490	1	447410.3	1471222.4	53.1539	3871.403
491	1	447401.4	1471219.5	62.40723	3871.997
492	1	447393.1	1471217.3	70.74531	3866.577
493	1	447385	1471216.1	78.47957	3860.547
494	1	447378	1471214.3	85.58038	3860.071
495	1	447370.3	1471211.5	93.67246	3861.101
496	1	447365.2	1471207.9	99.88173	3864.346
497	1	447358.3	1471196.5	111.2092	3870.222
498	1	447344.1	1471187.5	127.9673	3870.356
499	1	447332.1	1471179.1	142.5045	3870.717
500	1	447328.7	1471177.6	146.2186	3872.443
501	1	447324.3	1471174.8	151.4185	3869.818
502	1	447317.1	1471169.2	160.3615	3866.456



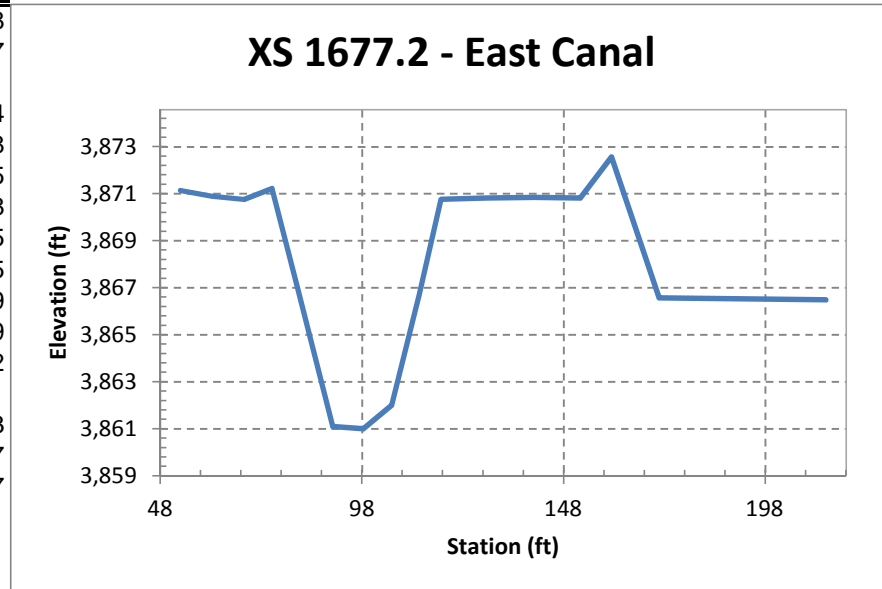
XS 1611.6

Point_ID	Code	Northing	Easting	Station	Elevation
1301	1	447422.8	1471189.2	51.39221	3872.017
1302	1	447414.8	1471184.7	60.20162	3871.321
1303	1	447408	1471182.4	67.34548	3871.696
1304	1	447400.9	1471180.1	74.81072	3867.96
1305	1	447394.3	1471178	81.69065	3863.245
1306	1	447389.6	1471176.5	86.63057	3859.794
1307	1	447382.5	1471174.5	94.01474	3860.399
1308	1	447377.1	1471172.9	99.58466	3860.899
1309	1	447370.3	1471170.7	106.7483	3864.493
1310	1	447360.1	1471168.6	117.1169	3870.028
1311	1	447351.3	1471165.7	126.4001	3870.012
1312	1	447340.5	1471162.3	137.6396	3870.058
1313	1	447332.7	1471159.7	145.8903	3870.462
1314	1	447329.2	1471158.7	149.4522	3872.041
1315	1	447323.3	1471157.6	155.4386	3868.956
1316	1	447319.2	1471156.9	159.6724	3866.884
1317	1	447312.2	1471155.2	166.7945	3866.188
504	1	447269.4	1471138.3	212.3514	3866.127



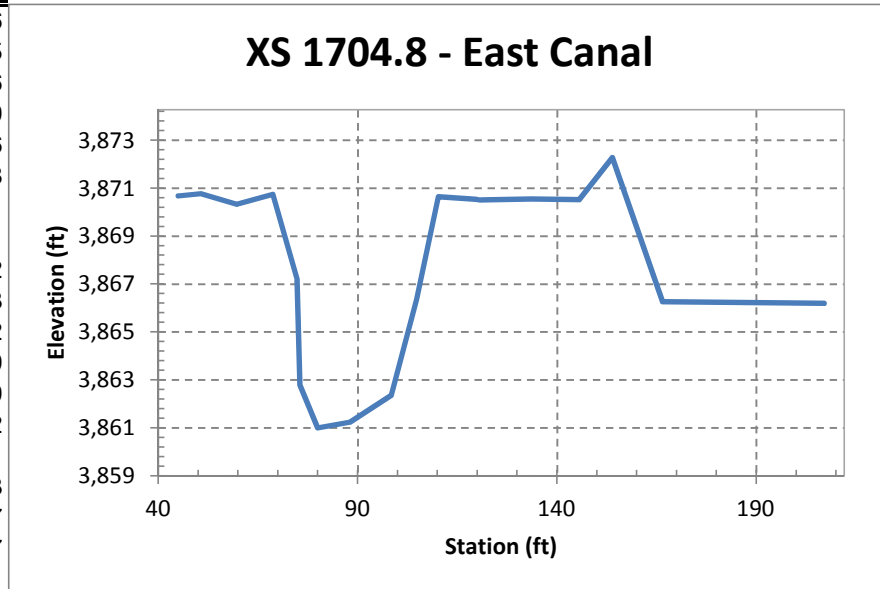
XS 1677.2

Point_ID	Code	Northing	Easting	Station	Elevation
1300	1	447429.6	1471121.1	53.38663	3870.78
1299	1	447421.4	1471120.5	61.25451	3870.537
1298	1	447412.5	1471117.1	69.1933	3870.391
1297	1	447405	1471115.3	76.09308	3870.864
1296	1	447397.9	1471111.8	82.22632	3866.728
1295	1	447388.4	1471110.1	91.10539	3860.725
1294	1	447380.3	1471108.3	98.63978	3860.638
1293	1	447372.3	1471104.8	105.7284	3861.645
1292	1	447364.9	1471103.7	112.5905	3866.335
1291	1	447359.1	1471102.2	117.9859	3870.39
1282	1	447347.9	1471102.5	128.9072	3870.449
1283	1	447336.8	1471108.7	141.1689	3870.482
1284	1	447326.8	1471115.9	152.4779	3870.451
1285	1	447320.1	1471121.3	160.2531	3872.213
1286	1	447309.7	1471128.9	172.079	3866.197
504	1	447269.4	1471138.3	213.4034	3866.127



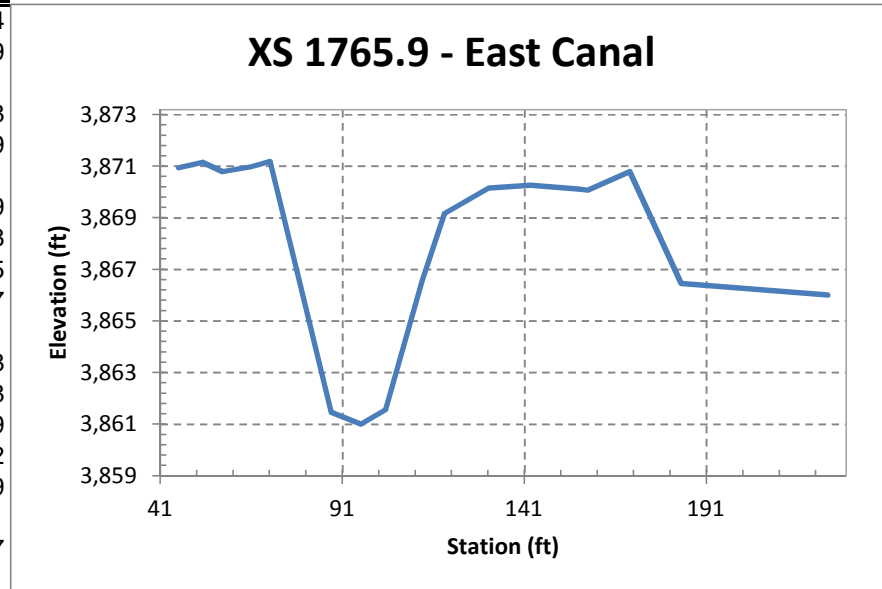
XS 1704.8

Point_ID	Code	Northing	Easting	Station	Elevation
1271	1	447412.8	1471062.1	45.0924	3870.616
1272	1	447407.9	1471065.2	50.78617	3870.715
1273	1	447399.7	1471068.7	59.7256	3870.266
1274	1	447391.5	1471072.6	68.83813	3870.679
1275	1	447385.9	1471075.1	74.91505	3867.136
1276	1	447384.8	1471074.5	75.67372	3862.708
1277	1	447380.7	1471076.1	80.09552	3860.941
1278	1	447374.6	1471082.4	88.19963	3861.181
1279	1	447366.8	1471090.1	98.52111	3862.302
1280	1	447361.8	1471094.5	104.8787	3866.293
1281	1	447357.2	1471097.3	110.2842	3870.582
1290	1	447347.5	1471098.9	119.7196	3870.469
1282	1	447347.9	1471102.5	120.8103	3870.449
1283	1	447336.8	1471108.7	133.5563	3870.482
1284	1	447326.8	1471115.9	145.6027	3870.451
1285	1	447320.1	1471121.3	153.9774	3872.213
1286	1	447309.7	1471128.9	166.5701	3866.197
504	1	447269.4	1471138.3	207.1086	3866.127



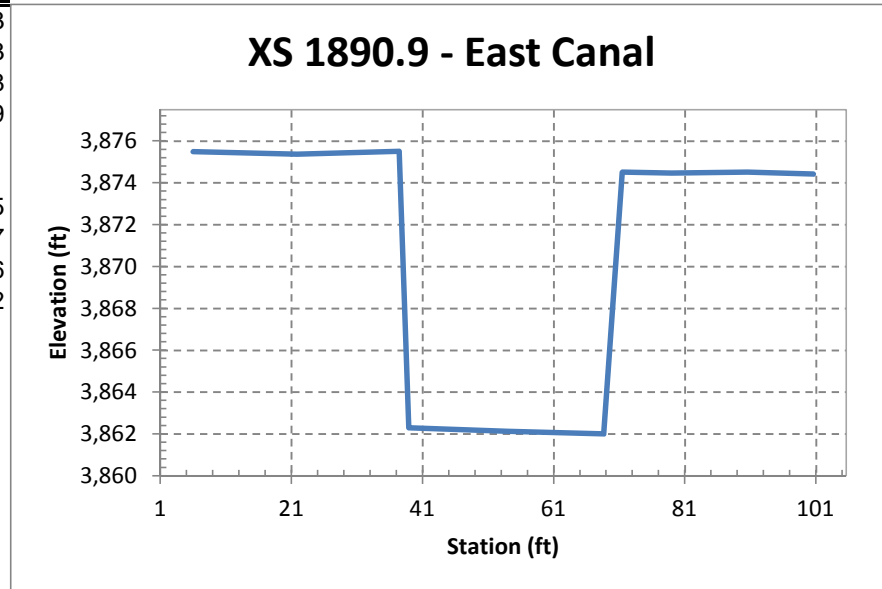
XS 1765.9

Point_ID	Code	Northing	Easting	Station	Elevation
1252	1	447369.3	1470988.7	46.44818	3871.054
1253	1	447364.2	1470993	53.03655	3871.269
1254	1	447360.4	1470997	58.52704	3870.91
1255	1	447357.2	1471004.6	66.3429	3871.098
1256	1	447353.6	1471008.4	71.58624	3871.309
1257	1	447350.9	1471015.1	78.40997	3867.361
1258	1	447347	1471024.9	88.38029	3861.579
1259	1	447341.1	1471030.6	96.51095	3861.118
1260	1	447338	1471036.9	103.2998	3861.685
1261	1	447333.4	1471046.1	113.2967	3866.67
1262	1	447329.4	1471050.9	119.5167	3869.291
1263	1	447323.1	1471061.3	131.513	3870.268
1264	1	447317.3	1471071.7	143.134	3870.378
1265	1	447309.5	1471082.4	156.3383	3870.229
1287	1	447306.7	1471083.3	158.8275	3870.192
1266	1	447298.1	1471091	170.3462	3870.909
1267	1	447295.1	1471107.2	184.4947	3866.571
504	1	447269.4	1471138.3	224.794	3866.127



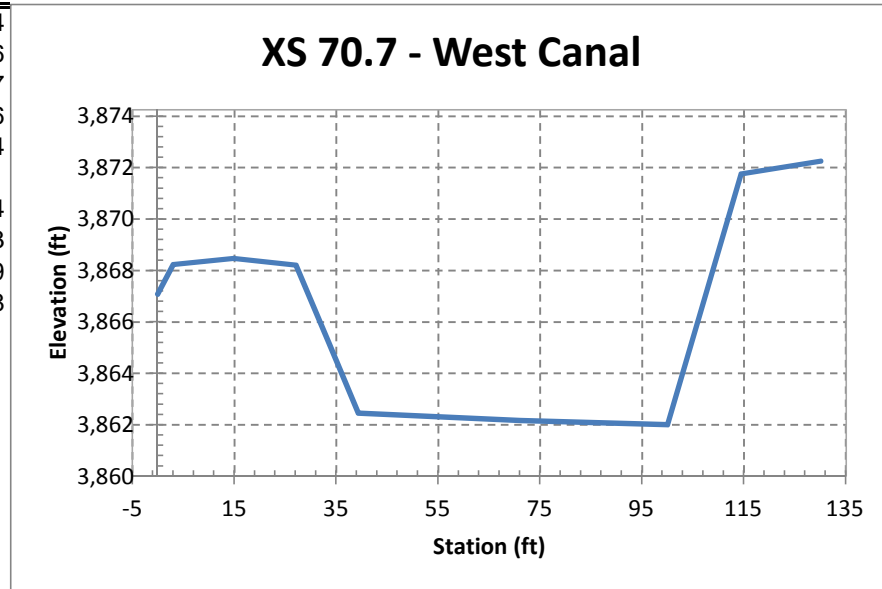
XS 1890.9

Point_ID	Code	Northing	Easting	Station	Elevation
1250	1	447264.9	1470916.2	6.213912	3875.13
1249	1	447256.7	1470929.8	22.06203	3875.013
1248	1	447248.5	1470943.1	37.67233	3875.138
1270	1	447252.3	1470947.3	39.13729	3861.929
1269	1	447244.9	1470960.3	54.15762	3861.761
1268	1	447237.8	1470973.3	68.84761	3861.641
1247	1	447232.1	1470973	71.69686	3874.155
1246	1	447226.3	1470978.1	79.12646	3874.097
1245	1	447215.7	1470985.1	90.7446	3874.146
1244	1	447205.1	1470990.2	100.8054	3874.062



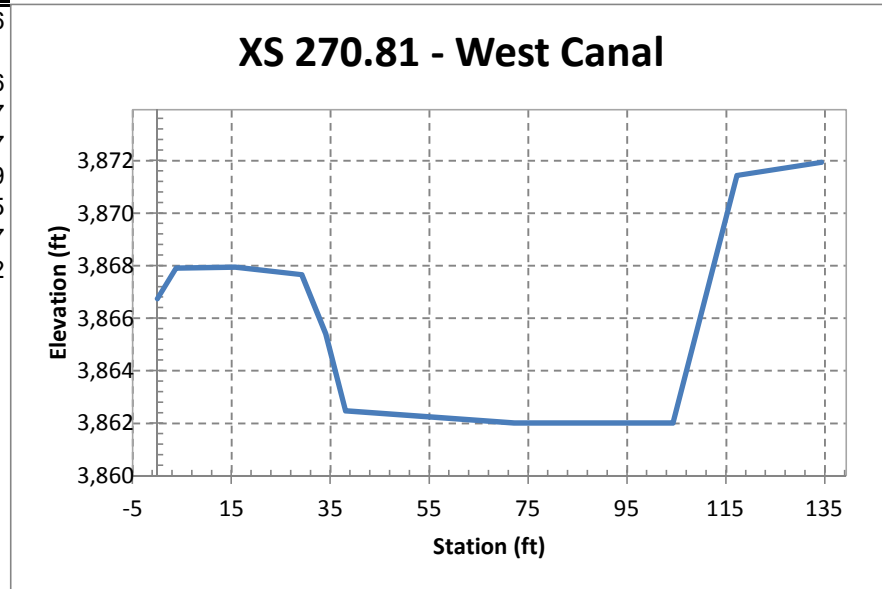
XS 70.7

Point_ID	Code	Northing	Easting	Station	Elevation
1127	1	445681.9	1471724.3	0.1	3866.804
1128	1	445679.7	1471722	3.19302	3867.966
1129	1	445672.1	1471713	14.95322	3868.197
1130	1	445664.9	1471703.1	27.24047	3867.936
1131	1	445660.9	1471698	33.64247	3864.934
1132	1	445657.5	1471693.3	39.49134	3862.181
1133	1	445638.5	1471667.9	71.24432	3861.894
1134	1	445621.5	1471644.5	100.1187	3861.73
1135	1	445613.1	1471632.7	114.5987	3871.49
1136	1	445602.1	1471621.5	130.2	3871.978



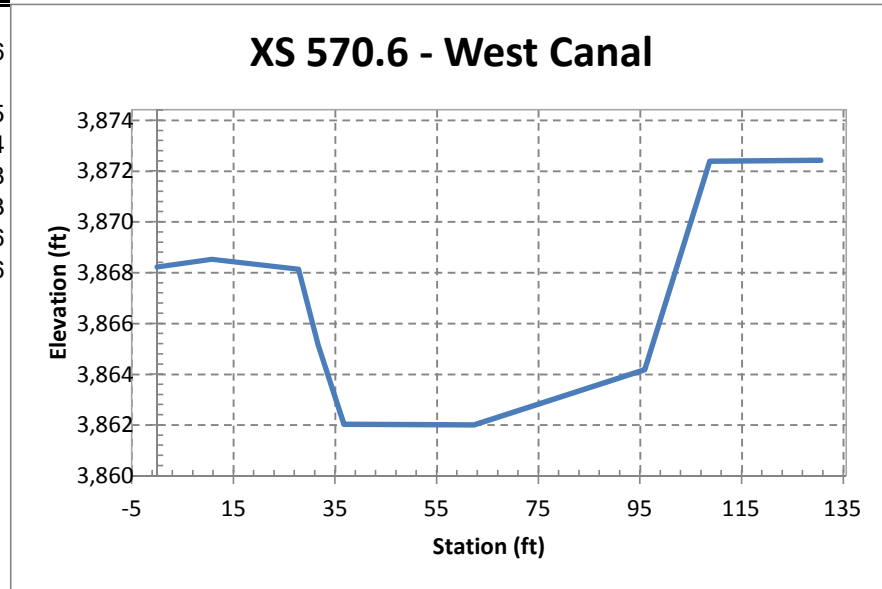
XS 270.81

Point_ID	Code	Northing	Easting	Station	Elevation
1137	1	445839.4	1471601.5	0	3866.856
1138	1	445837	1471598.6	3.770936	3868.021
1139	1	445829.3	1471589.4	15.75612	3868.056
1140	1	445821.2	1471578.7	29.19415	3867.77
1141	1	445818	1471574.9	34.04808	3865.517
1142	1	445816.1	1471571.3	38.06602	3862.589
1143	1	445795.1	1471544.5	72.14596	3862.125
1144	1	445775.6	1471519	104.2809	3862.117
1145	1	445769.4	1471507.4	117.238	3871.552
1146	1	445757.5	1471495	134.3	3872.051



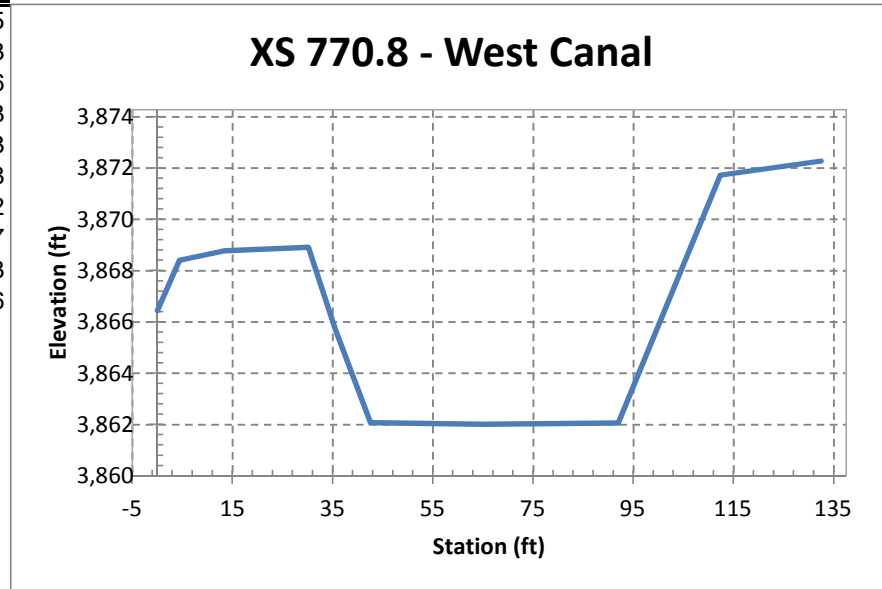
XS 570.6

Point_ID	Code	Northing	Easting	Station	Elevation
1148	1	446073.5	1471413.4	0	3868.01
1149	1	446066.3	1471405.4	10.71205	3868.316
1150	1	446056.2	1471391.6	27.78694	3867.931
1151	1	446053.6	1471388.8	31.6167	3864.95
1152	1	446050.5	1471384.7	36.76085	3861.814
1153	1	446035.2	1471364.3	62.22972	3861.788
1154	1	446014.9	1471337.5	95.92399	3863.963
1155	1	446006.7	1471327.7	108.687	3872.176
1156	1	445993.3	1471310.4	130.5479	3872.206



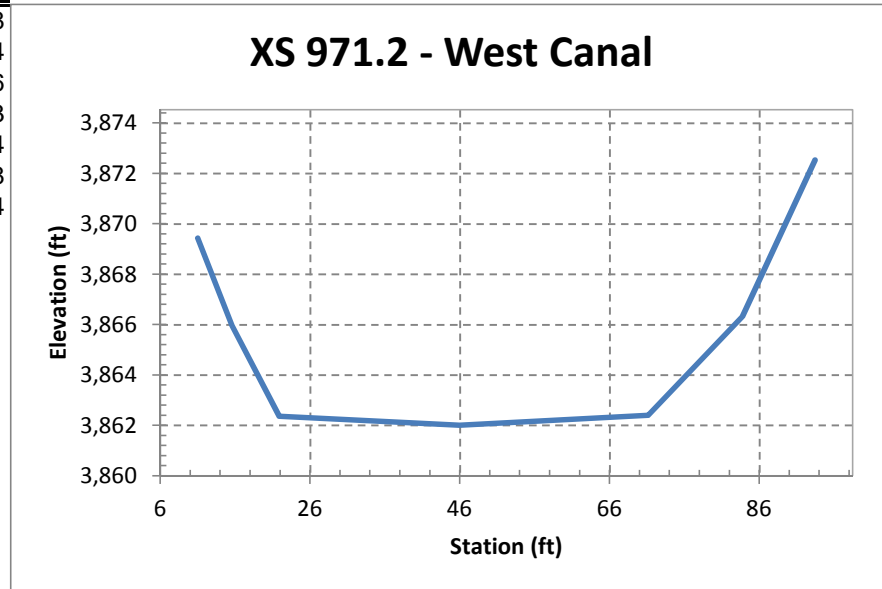
XS 770.8

Point_ID	Code	Northing	Easting	Station	Elevation
1157	1	446233.3	1471293.3	0	3866.55
1158	1	446230.3	1471290	4.405407	3868.503
1159	1	446225	1471283	13.24269	3868.866
1160	1	446214.9	1471269.4	30.17786	3869.003
1161	1	446211.4	1471265.4	35.50524	3865.813
1162	1	446207.7	1471259.3	42.5667	3862.168
1163	1	446193.6	1471241.9	64.94676	3862.102
1164	1	446176.7	1471220.8	91.96674	3862.157
1165	1	446164.5	1471204.5	112.3476	3871.823
1166	1	446152.4	1471188.4	132.4739	3872.376



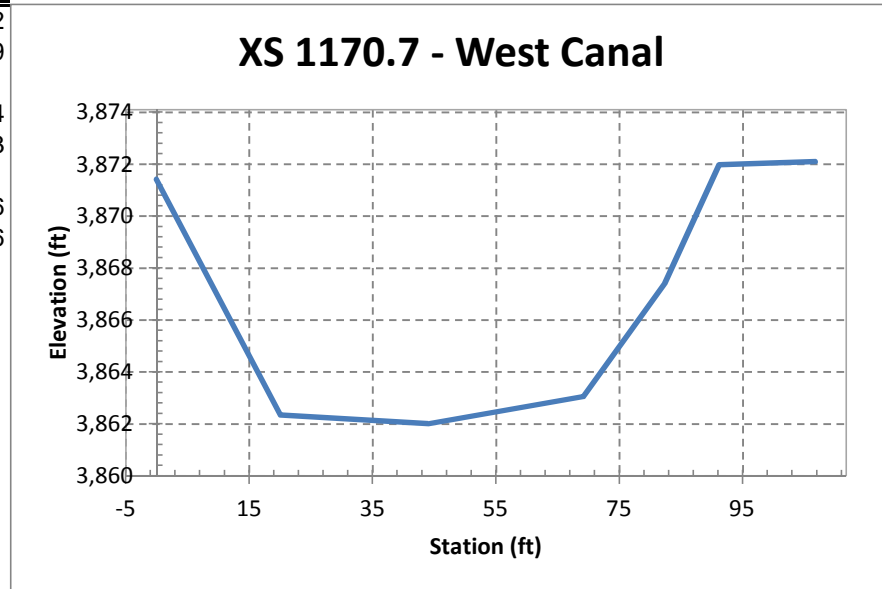
XS 971.2

Point_ID	Code	Northing	Easting	Station	Elevation
1167	1	446368.5	1471141.3	10.92001	3869.678
1168	1	446365.4	1471138	15.47919	3866.204
1169	1	446361.4	1471133	21.83233	3862.596
1170	1	446347.8	1471113.2	45.85236	3862.243
1171	1	446332	1471093.6	71.0556	3862.64
1172	1	446324.2	1471083.7	83.65776	3866.558
1173	1	446318.2	1471076	93.34992	3872.774



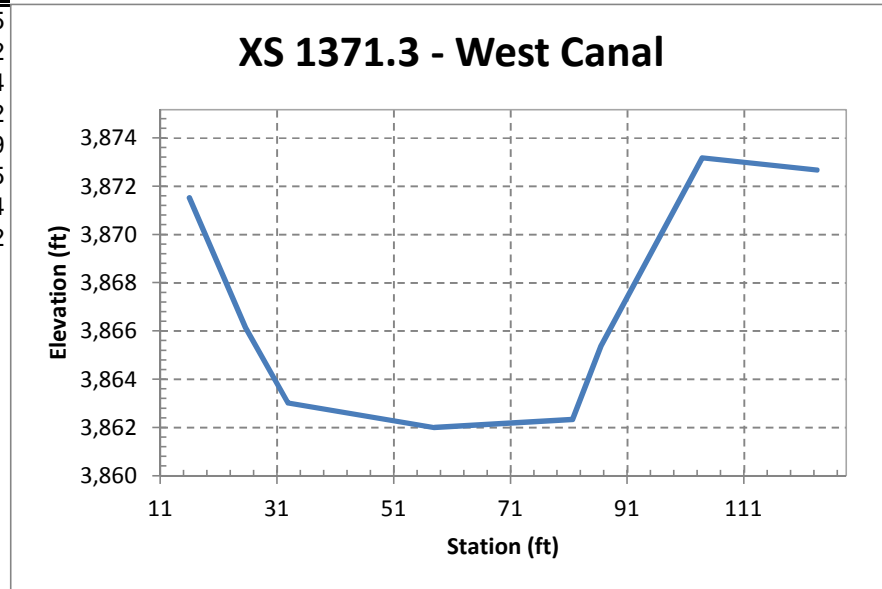
XS 1170.7

Point_ID	Code	Northing	Easting	Station	Elevation
1181	1	446527.2	1471020.3	0	3871.662
1180	1	446521.6	1471013	9.226612	3867.489
1179	1	446514.5	1471004.7	20.11351	3862.581
1178	1	446500.6	1470985.2	44.07005	3862.24
1177	1	446485.2	1470965.4	69.16103	3863.293
1176	1	446477.9	1470954.4	82.31256	3867.641
1175	1	446472.2	1470947.6	91.15081	3872.206
1174	1	446462	1470935.8	106.7558	3872.336



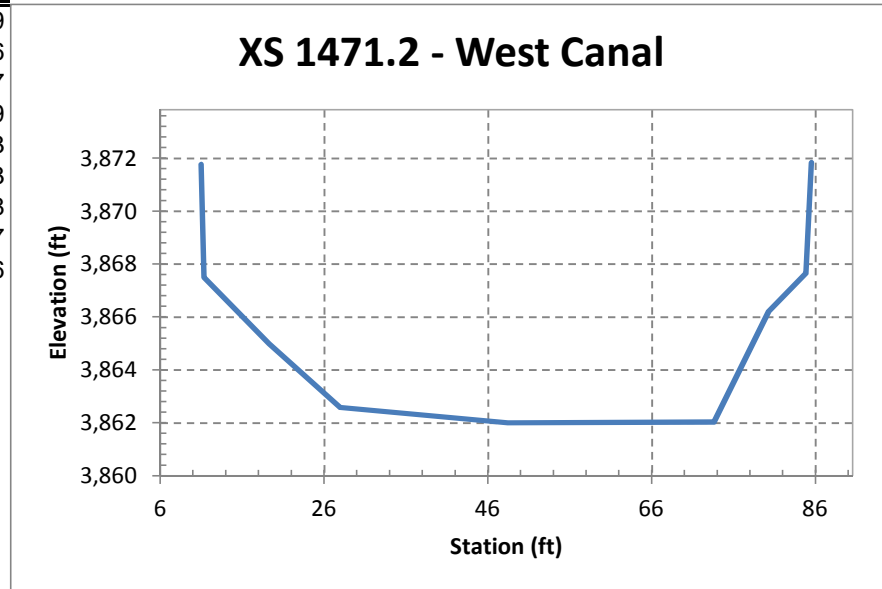
XS 1371.3

Point_ID	Code	Northing	Easting	Station	Elevation
1182	1	446682.4	1470893.6	15.5894	3871.75
1183	1	446675.9	1470886.5	25.15986	3866.382
1184	1	446671.5	1470880.7	32.45679	3863.254
1185	1	446656.8	1470860.4	57.50287	3862.232
1186	1	446642	1470841.8	81.20253	3862.559
1187	1	446638.3	1470838.6	86.05933	3865.615
1188	1	446628.7	1470824	103.4442	3873.404
1189	1	446616.6	1470808.5	123.0808	3872.912



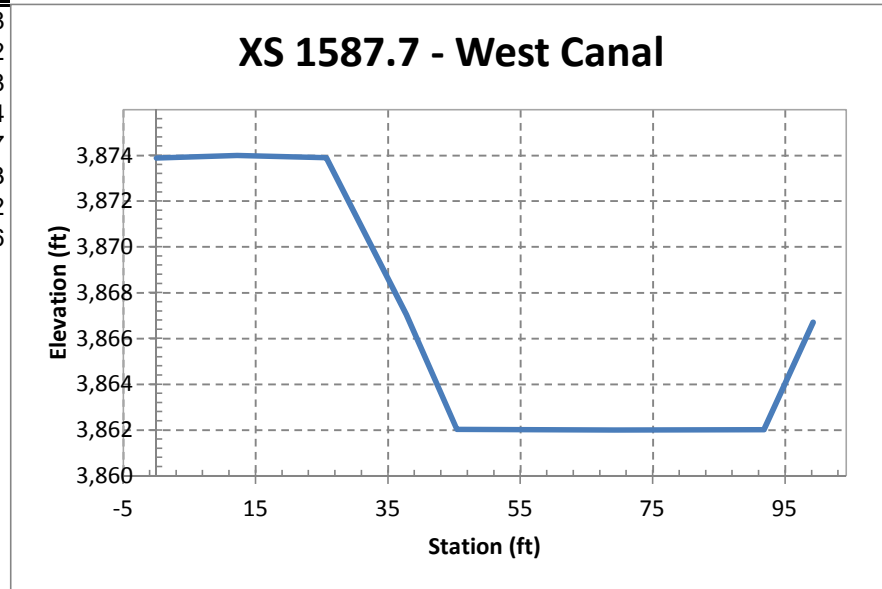
XS 1471.2

Point_ID	Code	Northing	Easting	Station	Elevation
1190	1	446762.1	1470833.9	10.68651	3872.069
1191	1	446762.3	1470833.3	11.02723	3867.806
1192	1	446757.3	1470827.1	18.96825	3865.297
1193	1	446751.6	1470820.5	27.63083	3862.9
1194	1	446740.1	1470803.6	48.12086	3862.313
1195	1	446723.5	1470784.6	73.26913	3862.343
1196	1	446720.2	1470778.7	79.96297	3866.518
1197	1	446717.4	1470775.1	84.53692	3867.97
1198	1	446717	1470774.6	85.19321	3872.146



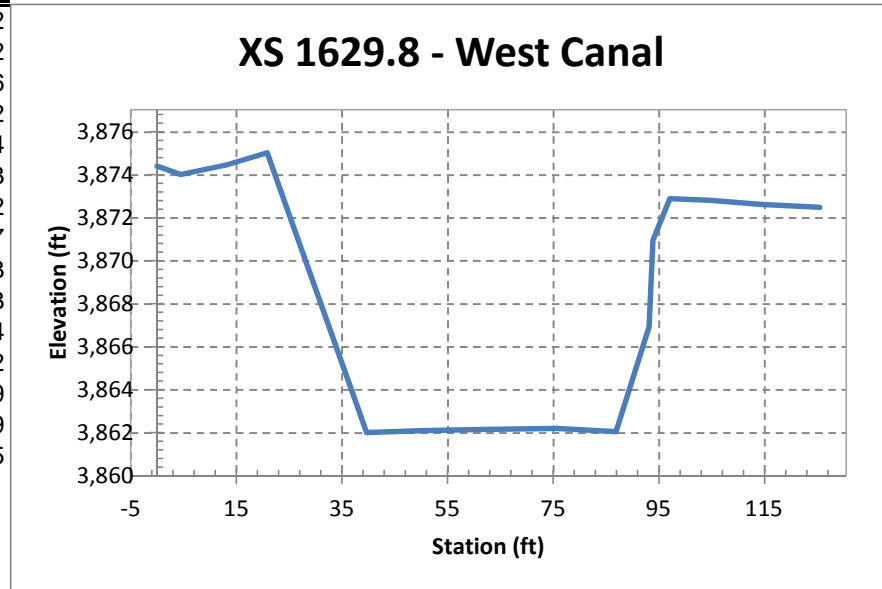
XS 1587.7

Point_ID	Code	Northing	Easting	Station	Elevation
1199	1	446868.9	1470807.3	0	3873.908
1200	1	446861.1	1470797.3	12.20813	3874.022
1201	1	446849.1	1470787.7	25.6882	3873.918
1202	1	446844.8	1470776.4	37.75261	3867.074
1203	1	446844.3	1470768.3	45.42801	3862.057
1204	1	446839.6	1470744.5	69.22747	3862.03
1205	1	446837	1470721.3	91.75956	3862.032
1206	1	446835.7	1470713.8	99.2015	3866.736



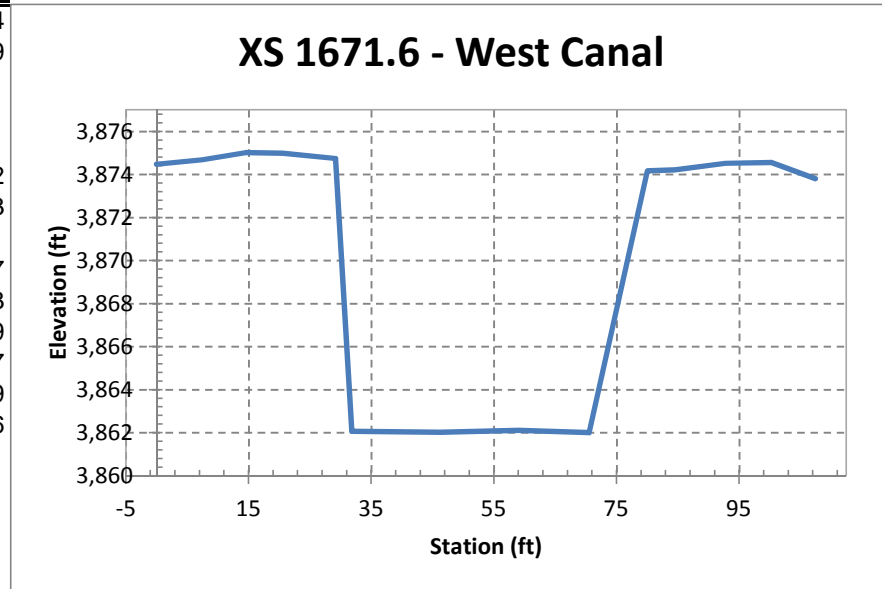
XS 1629.8

Point_ID	Code	Northing	Easting	Station	Elevation
1212	1	446884.6	1470806.7	0	3874.392
1213	1	446884.4	1470802.2	4.494694	3874.002
1214	1	446884	1470793.6	13.13605	3874.46
1215	1	446883.8	1470785.8	20.85536	3875.02
1216	1	446875.4	1470767.2	39.67518	3861.984
1217	1	446876.1	1470756.9	49.98614	3862.083
1218	1	446878	1470744.5	62.35207	3862.132
1219	1	446878.9	1470731.2	75.59521	3862.187
1220	1	446879.4	1470719.9	86.85848	3862.03
1230	1	446880.5	1470713.6	93.15734	3866.953
1229	1	446880.3	1470712.9	93.84938	3870.974
1228	1	446880.2	1470709.7	97.01942	3872.872
1227	1	446880.2	1470702.2	104.5286	3872.799
1226	1	446880	1470692.4	114.3587	3872.609
1225	1	446882	1470681.3	125.4164	3872.475



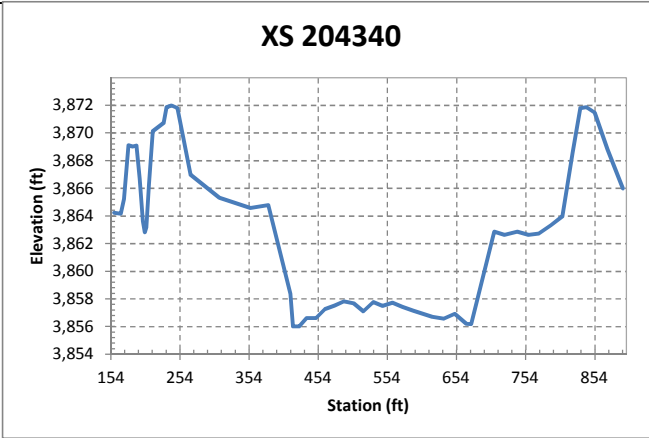
XS 1671.6

Point_ID	Code	Northing	Easting	Station	Elevation
1207	1	446895.1	1470808	0	3874.274
1208	1	446898.4	1470801.1	7.432541	3874.479
1209	1	446902.1	1470794.6	14.41706	3874.81
1210	1	446905.9	1470789.1	20.55702	3874.781
1211	1	446910.8	1470781.2	29.18976	3874.551
1224	1	446911.5	1470778.7	31.85305	3861.852
1223	1	446919.5	1470765.5	46.26289	3861.813
1222	1	446926.3	1470753.8	58.97958	3861.901
1221	1	446932.9	1470743.3	70.52256	3861.797
1233	1	446937.9	1470734.5	80.0265	3873.963
1234	1	446932.1	1470728.9	84.49281	3874.009
1235	1	446928.5	1470719.9	92.7231	3874.327
1236	1	446926	1470711.7	100.2798	3874.349
1237	1	446923.8	1470704.1	107.4175	3873.6



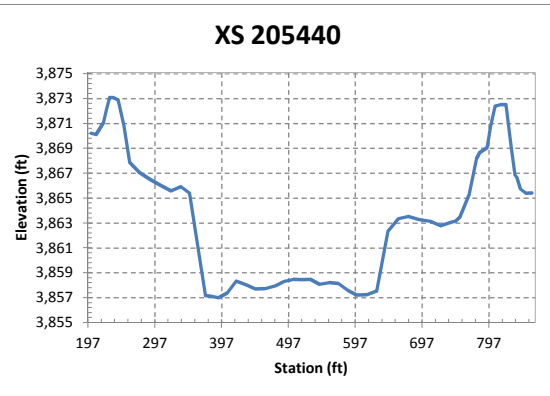
XS 204340

Point_ID	Code	Northing	Easting	Station	Elevation
569	1	445301.4	1473834.2	159.3438	3864.209
568	1	445294	1473828.2	168.8141	3864.124
567	1	445290.7	1473824.7	173.6386	3865.194
566	1	445285.7	1473820.5	180.0976	3869.083
565	1	445281.6	1473816.7	185.7727	3868.985
564	1	445277	1473812.8	191.7104	3869.06
563	1	445273.8	1473809.9	196.0744	3866.665
562	1	445270.1	1473806.7	201.0009	3863.574
561	1	445267.6	1473805.6	203.6126	3862.777
560	1	445266.1	1473803.9	205.8096	3863.171
559	1	445263.2	1473801.2	209.759	3866.239
558	1	445259.3	1473797.4	215.188	3870.098
557	1	445247.1	1473787.7	230.8208	3870.696
556	1	445244.2	1473784.6	235.0218	3871.835
555	1	445239.5	1473779.7	241.7744	3871.953
554	1	445232.4	1473774.3	250.6332	3871.772
553	1	445225	1473768.6	260.0532	3869.432
552	1	445218.1	1473761.8	269.6569	3866.945
551	1	445186.4	1473735.1	311.1318	3865.289
550	1	445152.5	1473705.3	356.2347	3864.553
549	1	445132.5	1473688.6	382.2959	3864.761
34	1	445108.4	1473668.2	413.9373	3858.355
33	1	445106	1473665.3	417.617	3855.973
32	1	445098.8	1473659.2	427.0131	3855.98
31	1	445090.5	1473652.6	437.6721	3856.583
30	1	445080.5	1473643.9	450.8638	3856.593
29	1	445070.4	1473635.3	464.1827	3857.236
28	1	445060	1473626.5	477.7935	3857.499
27	1	445049.4	1473617.1	491.9124	3857.778
26	1	445038.8	1473608.1	505.8457	3857.65
25	1	445028.3	1473599	519.6862	3857.072
24	1	445017.5	1473589.5	534.1037	3857.745
23	1	445007.6	1473580.5	547.4994	3857.469
22	1	444996.6	1473571.4	561.7183	3857.699
21	1	444985.5	1473562.4	576.0824	3857.394
20	1	444974	1473552	591.5352	3857.122
19	1	444953.1	1473534.3	618.9668	3856.682
18	1	444940	1473523.1	636.1712	3856.531
17	1	444927.8	1473512.9	651.9989	3856.892
16	1	444915.2	1473502.4	668.4672	3856.173
15	1	444909.8	1473498.1	675.384	3856.147
14	1	444884.9	1473476.1	708.5703	3862.833
13	1	444874.1	1473465.4	723.722	3862.601
12	1	444859.7	1473453.8	742.2347	3862.827
11	1	444847.6	1473443	758.3951	3862.594
10	1	444836.2	1473434	773.0198	3862.699
9	1	444822.7	1473422.6	790.5692	3863.286
8	1	444810.5	1473411	807.4582	3863.949
7	1	444799.5	1473401.1	822.2167	3868.552
6	1	444791.4	1473393.6	833.273	3871.767
5	1	444783.5	1473389	842.1885	3871.826
4	1	444775	1473380.5	854.2815	3871.433
3	1	444760.7	1473369.4	872.3591	3868.788
2	1	444744.3	1473354.1	894.6663	3865.947



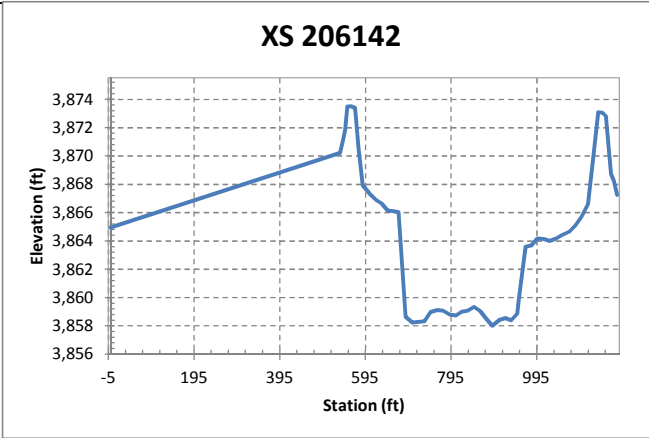
XS 205440

Point ID	Code	Northing	Easting	Station	Elevation
96	1	445981	1472966.7	201.5185	3870.281
95	1	445975.5	1472961.9	208.7825	3870.196
94	1	445966.9	1472954.9	219.8215	3871.144
93	1	445963.6	1472951.7	224.4167	3872.243
92	1	445960.4	1472949.3	228.4784	3873.139
91	1	445955.5	1472945.1	234.9584	3873.148
90	1	445950.2	1472940.7	241.8225	3872.961
89	1	445943.8	1472935.1	250.2622	3870.914
88	1	445937.3	1472929.6	258.7919	3867.938
87	1	445926.5	1472919.3	273.7684	3867.125
86	1	445913.9	1472908.8	290.0658	3866.567
85	1	445902.3	1472898.6	305.5699	3866.085
84	1	445890.3	1472889.1	320.8512	3865.668
83	1	445879.3	1472879.1	335.7136	3866.003
82	1	445868.8	1472871.6	348.5471	3865.488
81	1	445850.7	1472855.9	372.5749	3857.213
80	1	445846.1	1472852	378.5879	3857.187
79	1	445836	1472843.2	391.9437	3857.069
78	1	445826.8	1472834	404.9384	3857.469
77	1	445816.5	1472825.5	418.2668	3858.404
76	1	445804.9	1472815.7	433.4929	3858.103
75	1	445794.2	1472806.3	447.7272	3857.771
74	1	445783.8	1472797.8	461.1325	3857.797
73	1	445772	1472787.9	476.5289	3858.02
72	1	445761.7	1472779.2	490.0643	3858.385
71	1	445751.4	1472770.1	503.7678	3858.529
70	1	445742	1472761	516.8601	3858.509
69	1	445732	1472752.4	529.9982	3858.536
68	1	445722.1	1472744.3	542.8224	3858.162
67	1	445710.5	1472734.9	557.6924	3858.28
66	1	445700.4	1472725.3	571.6608	3858.214
65	1	445690.1	1472716.3	585.3556	3857.663
64	1	445678.5	1472708.1	599.4155	3857.266
63	1	445668.2	1472699.1	613.1701	3857.302
62	1	445657	1472688.5	628.545	3857.614
61	1	445643.5	1472678.3	645.4287	3862.387
60	1	445631.9	1472667.7	661.1051	3863.424
59	1	445629.3	1472647.9	675.9271	3863.595
58	1	445608.6	1472647	692.3164	3863.332
57	1	445596.2	1472636.5	708.5081	3863.224
56	1	445584	1472626.6	724.2795	3862.85
55	1	445571.5	1472614.8	741.3897	3863.171
54	1	445567.5	1472611.7	746.4243	3863.207
53	1	445562.1	1472607.9	753.0483	3863.555
52	1	445551.4	1472599.1	766.9412	3865.379
51	1	445543.8	1472591.2	777.7747	3868.247
50	1	445540.4	1472587.7	782.6426	3868.755
49	1	445536	1472584.3	788.212	3868.923
48	1	445531.7	1472580.7	793.7931	3869.136
47	1	445528.1	1472577.1	798.9105	3870.849
46	1	445523	1472572.9	805.5277	3872.466
45	1	445517	1472568.1	813.1945	3872.571
44	1	445510.4	1472562.6	821.7867	3872.571
43	1	445504.2	1472558	829.4643	3869.231
42	1	445500	1472554.1	835.2342	3866.948
41	1	445497.6	1472551.8	838.5244	3866.731
40	1	445493.7	1472548.3	843.7562	3865.809
39	1	445487.4	1472542.6	852.2656	3865.458
38	1	445480.9	1472537.1	860.7871	3865.481



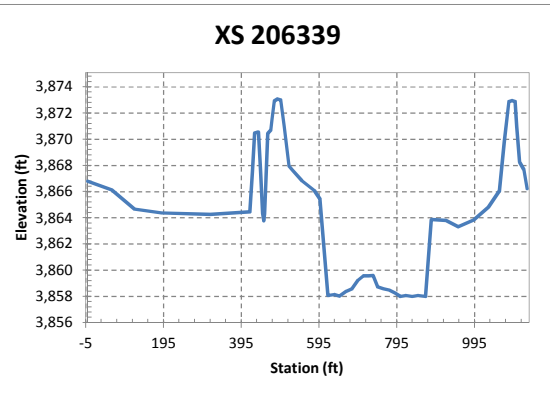
XS 206142

Point ID	Code	Northing	Easting	Station	Elevation
1439	1	446853.4	1472686.1	0	3864.892
149	1	446398.3	1472402.5	535.3762	3870.14
148	1	446393.1	1472397.9	542.2738	3870.996
147	1	446388.8	1472394.6	547.5863	3871.757
146	1	446384.6	1472391	553.1226	3873.417
145	1	446378.2	1472385.7	561.3956	3873.447
144	1	446371.1	1472379.4	570.8908	3873.329
143	1	446364.7	1472373.9	579.2521	3870.465
142	1	446357.6	1472367.8	588.6271	3867.876
141	1	446344.3	1472356.4	605.9891	3867.23
140	1	446333.9	1472347	619.9759	3866.836
139	1	446323.7	1472338.6	633.1045	3866.583
138	1	446313.1	1472329.5	647.0725	3866.085
137	1	446302.9	1472320.5	660.5327	3866.032
136	1	446293.9	1472313.4	672.0474	3865.977
135	1	446281.5	1472301.8	688.9022	3858.588
134	1	446269.5	1472291.8	704.4065	3858.171
133	1	446258.5	1472282.6	718.7382	3858.221
132	1	446247.7	1472273.1	733.007	3858.253
131	1	446236.8	1472263.7	747.3729	3858.91
130	1	446225.2	1472253.8	762.4984	3859.051
129	1	446214.6	1472244.6	776.504	3859.018
128	1	446203.1	1472234.9	791.5041	3858.736
127	1	446192.4	1472225.6	805.6741	3858.664
126	1	446181.1	1472215.7	820.5809	3858.946
125	1	446170.8	1472207.3	833.8011	3859.018
124	1	446159.7	1472197.9	848.3554	3859.277
123	1	446148.8	1472188.3	862.7761	3858.982
122	1	446137.8	1472178.7	877.3327	3858.45
121	1	446127.2	1472169.3	891.4139	3857.938
120	1	446114.6	1472159	907.6039	3858.345
119	1	446103.7	1472149.5	921.9859	3858.496
118	1	446093.5	1472140.8	935.3498	3858.329
117	1	446083.1	1472131.8	949.0874	3858.798
116	1	446079.7	1472129	953.4465	3859.851
115	1	446068.7	1472118.6	968.4738	3863.526
114	1	446057.9	1472110.5	981.9479	3863.624
113	1	446047.1	1472101	996.2136	3864.123
112	1	446035.7	1472090.8	1011.463	3864.067
111	1	446025.4	1472081.9	1024.994	3863.929
110	1	446014.4	1472072.5	1039.37	3864.103
109	1	446002.5	1472062.8	1054.701	3864.369
108	1	445990.4	1472051.7	1070.987	3864.595
107	1	445979.6	1472042.6	1085.062	3865.032
106	1	445968.3	1472033	1099.809	3865.645
105	1	445956.9	1472023.5	1114.589	3866.524
104	1	445947.6	1472014.9	1127.259	3869.953
103	1	445938.8	1472007.8	1138.491	3873.017
102	1	445931.5	1472001.6	1147.985	3872.988
101	1	445925.3	1471996	1156.354	3872.748
100	1	445921.3	1471991.6	1162.135	3870.678
99	1	445916.2	1471988.6	1168.014	3868.657
98	1	445910.9	1471983.6	1175.278	3868.165
97	1	445905.7	1471978.7	1182.757	3867.181



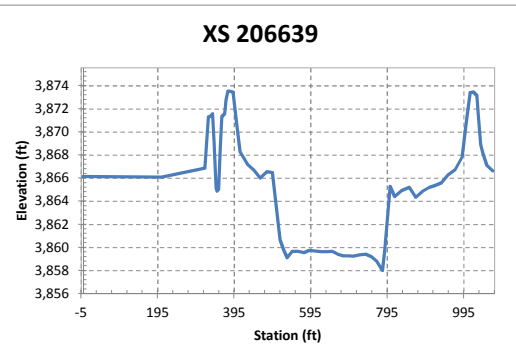
XS 206339

Point ID	Code	Northing	Easting	Station	Elevation
208	1	446925.2	1472468.8	0	3867.207
207	1	446874.1	1472433.7	61.96453	3866.547
206	1	446824.8	1472402.9	120.0556	3865.081
205	1	446765.4	1472364.8	190.557	3864.782
204	1	446662.1	1472294.9	315.2776	3864.677
203	1	446577	1472239.1	417.114	3864.868
202	1	446571.1	1472235.4	424.0627	3867.896
201	1	446566.7	1472232.4	429.3626	3870.904
200	1	446561.5	1472228.7	435.751	3870.937
199	1	446558.2	1472226	439.9801	3870.954
198	1	446554.3	1472223.3	444.7195	3868.26
197	1	446549.6	1472220.9	449.9767	3864.74
196	1	446547.4	1472219.6	452.5027	3864.169
195	1	446545.2	1472218.1	455.2147	3864.717
194	1	446541.4	1472216.3	459.3238	3867.758
193	1	446538.5	1472213.3	463.4179	3870.872
192	1	446532.1	1472209.8	470.6837	3871.108
191	1	446529	1472207.5	474.5458	3871.984
190	1	446524.7	1472204.8	479.5712	3873.352
189	1	446517.9	1472200.2	487.8497	3873.493
188	1	446511.1	1472195.3	496.1901	3873.404
187	1	446503.6	1472190.1	505.3728	3871.393
186	1	446493.3	1472183.5	517.564	3868.368
185	1	446485.9	1472180	525.6206	3868.063
184	1	446464.9	1472164.8	551.5396	3867.246
183	1	446438.6	1472147.5	583.0327	3866.508
182	1	446426	1472139.4	597.9753	3865.835
181	1	446409.6	1472128.2	617.9038	3858.496
180	1	446395.7	1472119.2	634.4006	3858.552
179	1	446384.1	1472112.1	647.9869	3858.434
178	1	446370.3	1472102.2	665.0252	3858.798
177	1	446357.8	1472093.8	680.0681	3859.011
176	1	446344.9	1472085.7	695.3039	3859.664
175	1	446333.8	1472078.3	708.5531	3859.992
174	1	446322.4	1472070.6	722.4164	3859.976
173	1	446312.7	1472064.4	733.857	3860.005
172	1	446303.3	1472057.7	745.3866	3859.139
171	1	446290.1	1472049.9	760.6887	3858.998
170	1	446277.8	1472041.6	775.5353	3858.906
169	1	446265.7	1472033	790.389	3858.69
168	1	446254.1	1472025.8	804.0957	3858.421
167	1	446241.8	1472018.3	818.4092	3858.48
166	1	446228.6	1472008.9	834.666	3858.417
165	1	446216.2	1472000.5	849.6191	3858.5
164	1	446200.5	1471989.2	868.9079	3858.424
163	1	446187.9	1471981.3	883.8648	3864.28
162	1	446155	1471961	922.4873	3864.195
161	1	446129.7	1471943.1	953.4426	3863.749
160	1	446096.5	1471922.1	992.7107	3864.264
159	1	446065	1471901.2	1030.449	3865.238
158	1	446041	1471885.6	1059.098	3866.511
157	1	446030.2	1471878.7	1071.917	3870.183
156	1	446021	1471872.3	1083.156	3873.299
155	1	446014.1	1471867.2	1091.698	3873.355
154	1	446007	1471863	1099.97	3873.293
153	1	446003.7	1471860.4	1104.124	3871.38
152	1	445997.8	1471856.4	1111.269	3868.65
151	1	445988.9	1471850.9	1121.727	3868.096
150	1	445981.9	1471846.1	1130.193	3866.652



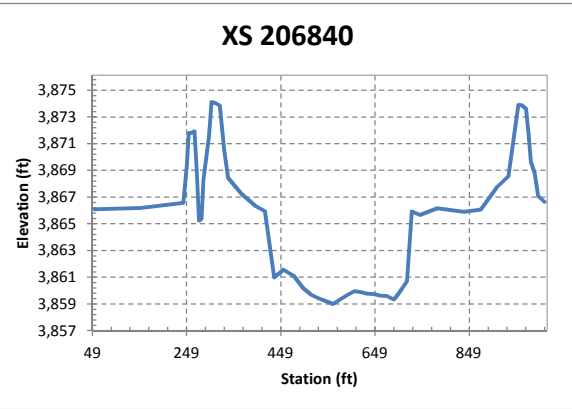
XS 206639

Point_ID	Code	Northing	Easting	Station	Elevation
282	1	447020.1	1472171	0	3866.098
281	1	446848	1472058.7	205.4886	3866.036
280	1	446754	1471996.1	318.3822	3866.826
279	1	446746.7	1471990.9	327.4002	3871.249
278	1	446742.2	1471987.7	332.9285	3871.301
277	1	446737.5	1471984.9	338.3188	3871.524
276	1	446733.8	1471982.9	342.562	3868.952
275	1	446729.6	1471979.6	347.8494	3865.127
274	1	446727.1	1471978.6	350.5412	3864.835
273	1	446724.1	1471976.2	354.3178	3864.992
272	1	446720.6	1471973.9	358.5324	3868.473
271	1	446716.9	1471971.3	363.0103	3871.285
270	1	446710.5	1471967	370.7325	3871.524
269	1	446708.2	1471965.6	373.4886	3872.679
268	1	446703.6	1471962.9	378.7603	3873.506
267	1	446698.8	1471959.5	384.6555	3873.467
266	1	446692.5	1471955.7	391.9859	3873.411
265	1	446685.1	1471950.7	400.9587	3870.74
264	1	446677.1	1471945.4	410.5311	3868.224
263	1	446660	1471934.3	430.8902	3867.131
262	1	446646.9	1471925.7	446.5293	3866.659
261	1	446633.3	1471916.9	462.8166	3865.96
260	1	446618.5	1471906.2	481.0133	3866.511
259	1	446606.8	1471898.3	495.1924	3866.429
258	1	446586.5	1471892.3	515.392	3860.599
257	1	446581.6	1471884.3	523.8533	3859.746
256	1	446574.5	1471878.3	533.1807	3859.057
255	1	446563.3	1471870.5	546.7224	3859.612
254	1	446551.1	1471862.1	561.5395	3859.622
253	1	446537.7	1471853.7	577.3656	3859.513
252	1	446526.2	1471846.2	591.1672	3859.69
251	1	446513.2	1471837.3	606.8424	3859.654
250	1	446499.6	1471828.5	623.0797	3859.592
249	1	446486.8	1471819.9	638.4403	3859.599
248	1	446476.6	1471813.3	650.5834	3859.605
247	1	446464.3	1471805.2	665.3536	3859.379
246	1	446452.3	1471797.1	679.8128	3859.228
245	1	446441.4	1471789.8	692.9004	3859.221
244	1	446429.9	1471782.6	706.5088	3859.211
243	1	446416.4	1471773.6	722.7231	3859.323
242	1	446402.8	1471764.6	739.0935	3859.379
241	1	446390.5	1471756.4	753.8064	3859.156
240	1	446379	1471748.7	767.6895	3858.762
239	1	446366.8	1471740.8	782.1852	3857.955
238	1	446360.7	1471738.2	788.7363	3859.674
237	1	446349.6	1471729.4	802.8067	3865.245
236	1	446339.8	1471723.1	814.4673	3864.353
235	1	446324.8	1471713.2	832.4795	3864.877
234	1	446307.8	1471702.3	852.695	3865.15
233	1	446293.7	1471692.4	869.8864	3864.29
232	1	446278.7	1471683	887.5563	3864.815
231	1	446263.7	1471673	905.5521	3865.156
230	1	446251.2	1471664.5	920.6908	3865.314
229	1	446238.3	1471656	936.1377	3865.54
228	1	446223.8	1471646.2	953.6601	3866.229
227	1	446208.2	1471635.7	972.5288	3866.682
226	1	446192.5	1471625.7	991.0394	3867.797
225	1	446184.1	1471620.4	1001.025	3870.583
224	1	446174.9	1471614.4	1011.957	3873.355
223	1	446167.9	1471610.2	1020.161	3873.401
222	1	446160.5	1471605.1	1029.143	3873.106
221	1	446156.7	1471603.1	1033.399	3871.229
220	1	446152.2	1471599.6	1039.098	3868.831
219	1	446147	1471596.1	1045.323	3868.086
218	1	446139	1471590.3	1055.258	3867.072
217	1	446130	1471583.5	1065.193	3866.577



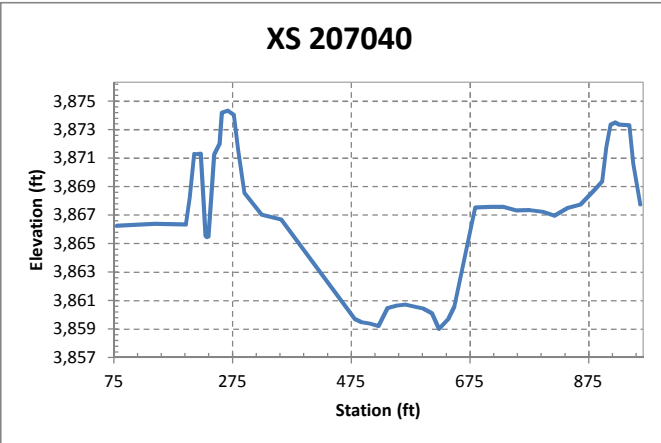
XS 206840

Point_ID	Code	Northing	Easting	Station	Elevation
306	1	447028.7	1471936.7	53.50973	3865.98
307	1	446946.2	1471883.9	151.443	3866.082
308	1	446871.4	1471833.5	241.6741	3866.452
309	1	446865.2	1471829.6	248.9209	3869.267
310	1	446861.9	1471827.6	252.865	3871.675
311	1	446856.6	1471823.9	259.3157	3871.702
313	1	446851.1	1471820.8	265.5183	3871.816
314	1	446847.1	1471818.1	270.4423	3868.837
315	1	446843.4	1471815.3	275.0537	3865.143
316	1	446841.5	1471814	277.3467	3865.169
317	1	446838.8	1471812.6	280.3836	3865.271
318	1	446835.7	1471810.4	284.2019	3868.214
319	1	446825.8	1471804.4	295.7287	3871.406
320	1	446823.8	1471802.5	298.4899	3872.673
321	1	446821.3	1471801.2	301.2965	3874.008
322	1	446814.3	1471797	309.3942	3873.936
323	1	446806.6	1471791.6	318.7929	3873.739
324	1	446798.2	1471786.2	328.8263	3870.376
325	1	446791.7	1471781.6	336.7005	3868.339
326	1	446768.1	1471766.2	364.9765	3867.135
327	1	446742.7	1471749.5	395.3762	3866.223
328	1	446730	1471733.4	414.7828	3865.832
329	1	446711.9	1471725.6	434.2163	3860.885
330	1	446697.8	1471710.1	454.478	3861.462
331	1	446675.4	1471704.6	476.2413	3860.99
332	1	446659.2	1471693.3	496.0126	3860.055
333	1	446644.1	1471683.2	514.1542	3859.569
334	1	446632.1	1471675.7	528.2959	3859.326
335	1	446619.2	1471667.4	543.6159	3859.097
336	1	446605.3	1471659.1	559.7541	3858.893
337	1	446593.7	1471650.8	574.0539	3859.228
338	1	446579.6	1471641.7	590.8447	3859.585
339	1	446567.4	1471634.7	604.9235	3859.848
340	1	446556.5	1471626.8	618.3653	3859.786
341	1	446544.7	1471619.2	632.3397	3859.651
342	1	446533.5	1471611.5	645.9935	3859.628
343	1	446521.9	1471603.9	659.8468	3859.507
344	1	446510.9	1471596	673.3156	3859.48
345	1	446498.2	1471588	688.3172	3859.225
346	1	446490.1	1471583.5	697.6259	3859.612
347	1	446471.3	1471577.8	716.4158	3860.583
348	1	446465.1	1471569	726.3916	3865.806
349	1	446452.3	1471557	743.7174	3865.557
350	1	446421	1471536.6	781.0986	3866.045
351	1	446374.1	1471506.1	837.0607	3865.786
352	1	446343.9	1471485.7	873.4986	3865.95
353	1	446314.1	1471466.9	908.7336	3867.689
354	1	446295.2	1471454.3	931.4633	3868.447
355	1	446287.6	1471449.3	940.56	3870.711
356	1	446277.7	1471442.3	952.6088	3873.791
357	1	446271.3	1471438.5	960.0797	3873.765
358	1	446263.7	1471433.9	968.9553	3873.513
359	1	446259.1	1471430.7	974.5841	3871.587
360	1	446255.6	1471427.8	979.0814	3869.556
361	1	446249	1471423.3	987.0871	3868.686
362	1	446242.5	1471419.4	994.6439	3866.954
363	1	446230.8	1471411.9	1008.545	3866.528



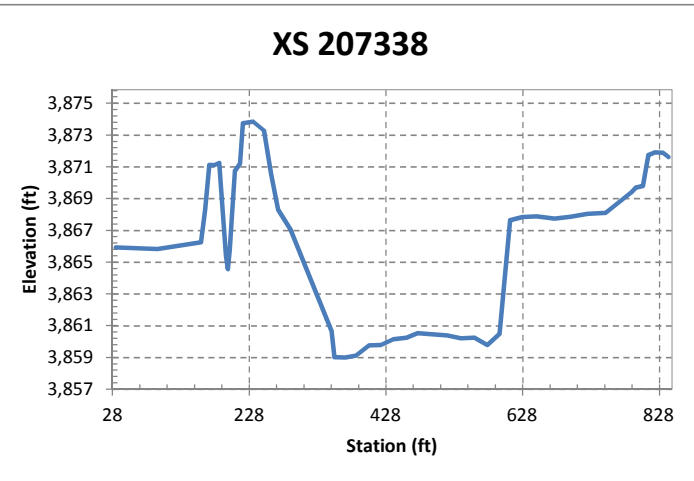
XS 207040

Point_ID	Code	Northing	Easting	Station	Elevation
415	1	447073.2	1471727.5	80.17509	3865.872
414	1	447019.7	1471692.3	144.1938	3866.003
413	1	446976.4	1471662.8	196.578	3865.96
412	1	446970.5	1471659.6	203.2814	3867.837
411	1	446964.4	1471655.4	210.6213	3870.914
410	1	446959.8	1471652.9	215.8793	3870.894
409	1	446955.1	1471648.9	222.0356	3870.924
408	1	446951.8	1471647.1	225.7429	3868.299
407	1	446948.1	1471645	229.961	3865.153
406	1	446946.2	1471643.5	232.4158	3865.074
405	1	446944	1471642.1	235.0382	3865.124
404	1	446940.3	1471638.8	239.8807	3867.935
403	1	446936	1471636.6	244.7519	3870.911
402	1	446928.3	1471631.5	253.9057	3871.672
401	1	446925.2	1471629.6	257.5464	3873.828
400	1	446916.9	1471624.7	267.2085	3873.956
399	1	446908.6	1471619.1	277.2636	3873.667
398	1	446902.6	1471615.3	284.3188	3871.262
397	1	446893.8	1471609.2	295.0742	3868.175
396	1	446869.6	1471592.6	324.334	3866.643
395	1	446842.3	1471574.5	357.0869	3866.311
394	1	446739.3	1471505.3	481.2227	3859.339
393	1	446729.2	1471500.5	492.2968	3859.113
392	1	446717.9	1471492.6	506.0607	3859.018
391	1	446705.4	1471484.7	520.8805	3858.837
390	1	446692.7	1471476.1	536.1803	3860.101
389	1	446679.6	1471467.6	551.8206	3860.274
388	1	446667.3	1471459.6	566.428	3860.34
387	1	446655	1471451.6	581.0937	3860.209
386	1	446642.6	1471443.6	595.8607	3860.071
385	1	446629.7	1471435.1	611.2928	3859.74
384	1	446620	1471429.2	622.7227	3858.627
383	1	446606.9	1471419.9	638.7908	3859.33
382	1	446598.3	1471414.6	648.8568	3860.199
381	1	446569	1471395.7	683.6606	3867.144
380	1	446547.4	1471380.9	709.8511	3867.204
379	1	446528.5	1471368.7	732.3911	3867.204
378	1	446510.3	1471356.8	754.0886	3866.948
377	1	446492.1	1471343.5	776.6581	3866.977
376	1	446473.5	1471332.7	798.1131	3866.853
375	1	446457.3	1471321.6	817.7426	3866.597
374	1	446439	1471309.1	839.8648	3867.122
373	1	446420.8	1471297.3	861.5776	3867.374
372	1	446401.7	1471284.8	884.3644	3868.362
371	1	446390.3	1471277.4	897.9893	3868.992
370	1	446384.7	1471273.7	904.7031	3871.413
369	1	446378.1	1471270.2	912.1074	3872.978
368	1	446372.2	1471265.4	919.7248	3873.132
367	1	446364	1471264.3	927.1293	3872.961
366	1	446352.5	1471251.9	943.6225	3872.912
365	1	446346.7	1471248.6	950.2168	3870.248
364	1	446337.2	1471242.1	961.7987	3867.371



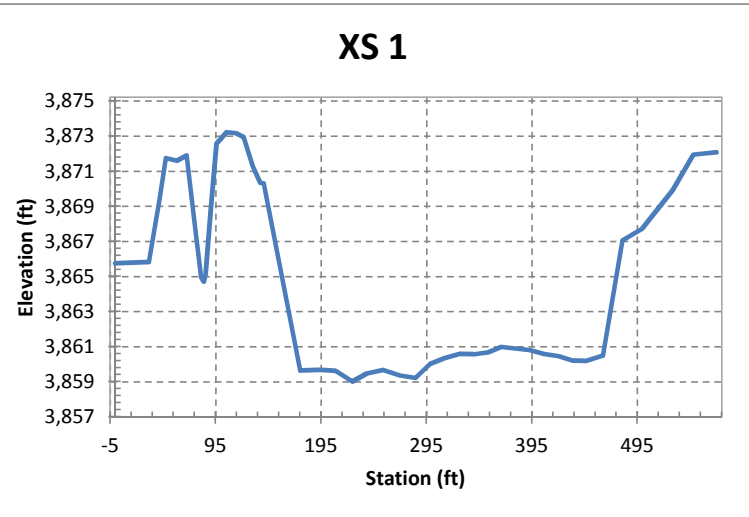
XS 207338

Point_ID	Code	Northing	Easting	Station	Elevation
476	1	447211.3	1471459.5	33.28048	3866.082
475	1	447161	1471425.8	93.89375	3865.993
474	1	447107.6	1471391.1	157.5095	3866.416
473	1	447102.5	1471387.6	163.679	3868.463
472	1	447097.5	1471383.8	169.981	3871.275
471	1	447091.8	1471379.9	176.9114	3871.265
470	1	447085.6	1471376	184.2543	3871.403
469	1	447082.5	1471373.9	187.9624	3869.156
468	1	447077.4	1471370.1	194.286	3865.537
467	1	447075.1	1471368.7	196.951	3864.713
466	1	447072.5	1471367.4	199.8728	3865.963
465	1	447069.7	1471365.4	203.2907	3868.158
464	1	447066.3	1471363.4	207.2241	3870.901
463	1	447060.1	1471358.8	215.0193	3871.354
462	1	447056.4	1471357.1	218.9778	3873.893
461	1	447043.7	1471348.8	234.1385	3874.005
460	1	447030.4	1471340.4	249.8703	3873.437
459	1	447021.7	1471334.7	260.2618	3870.724
458	1	447013.1	1471328.7	270.7435	3868.46
457	1	446997.9	1471318.1	289.2503	3867.174
456	1	446947.6	1471286.2	348.8641	3860.842
455	1	446944.6	1471283.2	352.982	3859.185
454	1	446931.2	1471274.6	368.9206	3859.162
453	1	446917.9	1471265.8	384.8722	3859.287
452	1	446901.6	1471255.7	404.0871	3859.917
451	1	446887.8	1471245.8	421.0115	3859.94
450	1	446872.5	1471235.9	439.2162	3860.307
449	1	446856.3	1471224.1	459.2885	3860.402
448	1	446843	1471215.8	474.9278	3860.678
447	1	446827.9	1471206	492.8761	3860.619
446	1	446806.8	1471192.1	518.1496	3860.553
445	1	446790.5	1471181.6	537.5868	3860.373
444	1	446773.3	1471170.7	557.9436	3860.409
443	1	446758	1471159.9	576.6826	3859.933
442	1	446742.9	1471150.6	594.4278	3860.639
441	1	446730.3	1471141.9	609.7384	3867.801
440	1	446715.3	1471131.6	627.9054	3868.007
439	1	446697.7	1471120.1	648.9335	3868.047
438	1	446675.7	1471106.2	674.8768	3867.899
437	1	446656.1	1471092.9	698.6414	3868.014
436	1	446635.6	1471079.1	723.2729	3868.204
435	1	446613.4	1471064.8	749.7393	3868.257
434	1	446581.9	1471045	786.9126	3869.52
433	1	446576.6	1471040.9	793.6402	3869.848
432	1	446567.5	1471035.2	804.2725	3869.95
431	1	446561.4	1471030.5	812.0533	3871.879
430	1	446552.4	1471025	822.5724	3872.062
429	1	446543.5	1471019.3	833.1037	3872.046
428	1	446536.1	1471014.7	841.8064	3871.774



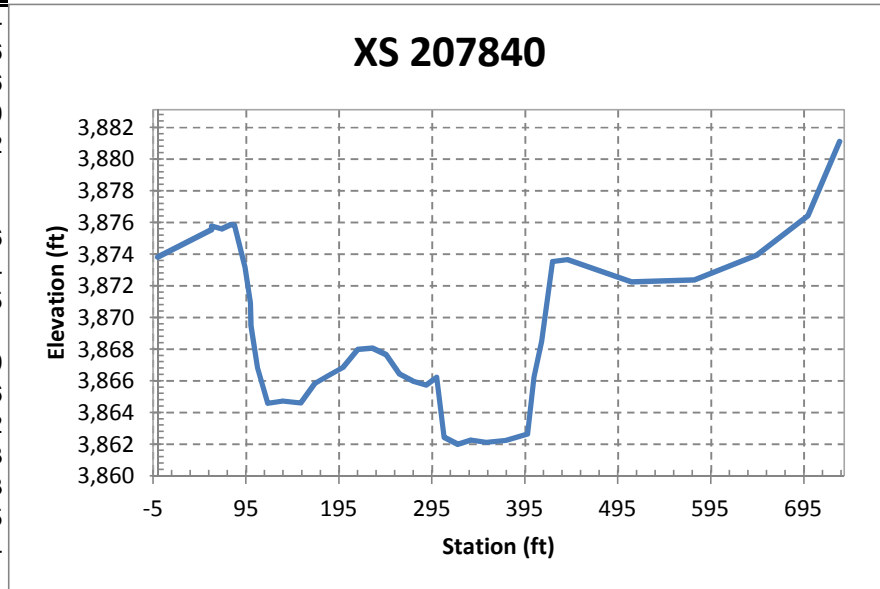
XS 1

Point_ID	Code	Northing	Easting	Station	Elevation
504	1	447269.4	1471138.3	0	3866.127
505	1	447242.9	1471120.7	31.81732	3866.2
506	1	447234.2	1471115.6	41.9478	3869.746
507	1	447229.8	1471111.4	47.9305	3872.125
508	1	447220.9	1471105.7	58.45452	3871.977
509	1	447212.6	1471101.4	67.70974	3872.282
510	1	447206.2	1471097.6	75.13207	3868.401
511	1	447201.2	1471093.9	81.36498	3865.379
512	1	447199.4	1471092.1	83.89531	3865.084
513	1	447197.9	1471090.9	85.80343	3865.563
514	1	447193.9	1471088.1	90.63866	3869.205
515	1	447189.6	1471084.9	96.02939	3872.958
516	1	447181.3	1471080.3	105.4801	3873.611
517	1	447173.6	1471076.2	114.2043	3873.542
518	1	447168.2	1471071	121.5945	3873.335
519	1	447160.9	1471066	130.3988	3871.652
520	1	447154.6	1471062.5	137.5317	3870.717
521	1	447151.8	1471061	140.7022	3870.691
522	1	447122.8	1471042.2	175.2983	3860.019
523	1	447107	1471031.9	194.1254	3860.058
524	1	447094.9	1471023	209.1273	3859.999
525	1	447082.4	1471013.7	224.7169	3859.389
526	1	447070.6	1471006.7	238.4258	3859.848
527	1	447057.5	1470998.3	253.9137	3860.045
528	1	447044.1	1470990.1	269.7067	3859.743
529	1	447031.5	1470982.2	284.5052	3859.602
530	1	447019.9	1470974.5	298.4292	3860.396
531	1	447008.5	1470966.8	312.2275	3860.737
532	1	446997.6	1470958.1	326.0595	3860.97
533	1	446985.6	1470950.8	340.1899	3860.947
534	1	446973.9	1470944.4	353.495	3861.052
535	1	446963.8	1470937	365.9387	3861.36
536	1	446952.3	1470929.8	379.4778	3861.282
537	1	446940.7	1470922.3	393.3495	3861.19
538	1	446929.6	1470914.9	406.6725	3860.973
539	1	446918.2	1470907	420.5014	3860.832
540	1	446907	1470899.5	434.0308	3860.573
541	1	446897.1	1470892.7	446.0174	3860.563
542	1	446883.5	1470883.6	462.4127	3860.881
543	1	446868.8	1470872.3	480.8638	3867.44
544	1	446852.3	1470863.4	499.6055	3868.096
545	1	446827.8	1470847.8	528.5964	3870.297
546	1	446811.4	1470836.7	548.3688	3872.335
547	1	446801.7	1470829.9	560.2491	3872.404
548	1	446793.6	1470824.2	570.1187	3872.453



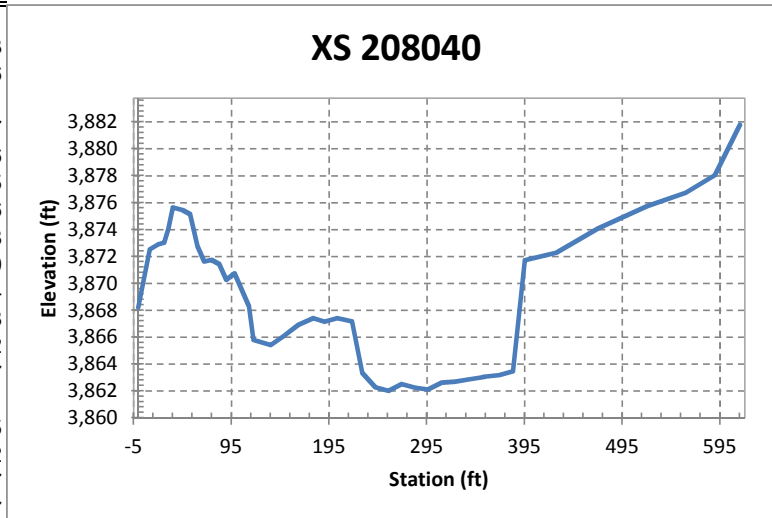
XS 207840

Point_ID	Code	Northing	Easting	Station	Elevation
570	1	447321.5	1470933.5	0	3873.774
571	1	447273.6	1470900.9	57.91667	3875.506
1251	1	447274.8	1470899.1	57.95335	3875.726
572	1	447264.5	1470894.9	68.82448	3875.549
573	1	447255.7	1470889.4	79.21527	3875.842
574	1	447252.7	1470887.8	82.64817	3875.801
575	1	447243.1	1470882	93.75981	3873.131
576	1	447237.9	1470878.9	99.85439	3870.856
577	1	447237.5	1470878.6	100.3602	3869.444
578	1	447231.6	1470875.2	107.1637	3866.785
579	1	447222.9	1470867.9	118.4197	3864.531
580	1	447209.2	1470859.4	134.5313	3864.669
581	1	447192.8	1470849.2	153.8745	3864.56
582	1	447180.4	1470840.8	168.8106	3865.792
583	1	447167.7	1470832.1	184.259	3866.323
584	1	447155.6	1470823.1	199.2718	3866.793
585	1	447142.4	1470814.8	214.8775	3867.935
586	1	447128.4	1470806.4	231.1943	3868.004
587	1	447116.5	1470797.9	245.7876	3867.601
588	1	447104.7	1470789.9	260.0487	3866.365
589	1	447092.2	1470782.3	274.6699	3865.933
590	1	447080.3	1470774.7	288.8338	3865.681
591	1	447070.8	1470768.5	300.1363	3866.169
592	1	447064.6	1470763.8	307.9312	3862.386
593	1	447052.5	1470755.2	322.7615	3861.954
594	1	447040.8	1470747.5	336.7137	3862.21
595	1	447026.4	1470739.3	353.2995	3862.067
596	1	447008.6	1470727.7	374.4804	3862.191
597	1	446989.6	1470714	397.9638	3862.6
598	1	446984.1	1470710.2	404.5683	3866.188
599	1	446976.3	1470706.5	413.1055	3868.448
600	1	446967.4	1470699	424.7159	3873.48
601	1	446954.2	1470689.7	440.9149	3873.609
602	1	446896.2	1470652.3	509.8691	3872.185
603	1	446840.6	1470615.3	576.6452	3872.317
604	1	446784	1470578.4	644.1824	3873.886
605	1	446738	1470548.1	699.276	3876.381
606	1	446710.2	1470528.6	733.2849	3881.075



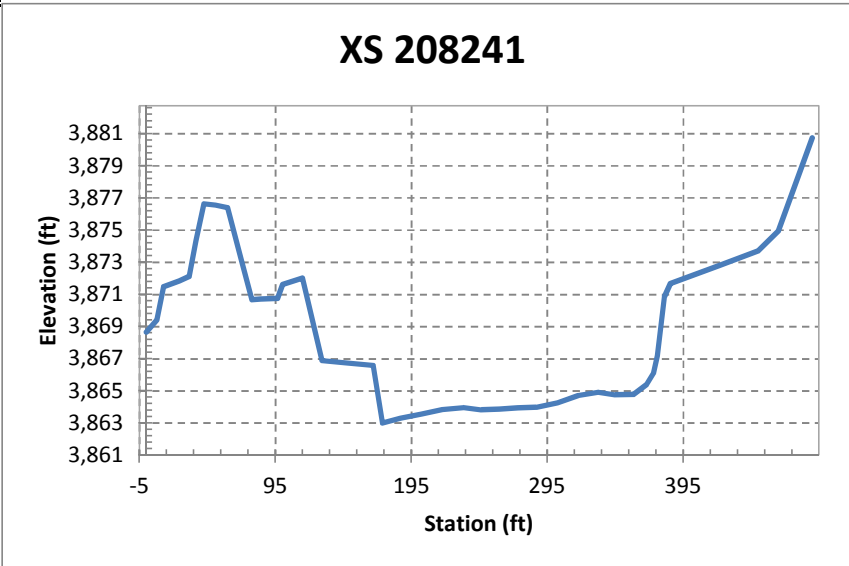
XS 208040

Point_ID	Code	Northing	Easting	Station	Elevation
650	1	447422.6	1470760.1	0	3868.551
649	1	447412.4	1470754.2	11.74997	3872.863
648	1	447405.5	1470749.1	20.36186	3873.226
647	1	447400.2	1470745.9	26.53125	3873.351
646	1	447396.9	1470743.4	30.5895	3874.367
645	1	447393	1470740.8	35.37117	3875.96
644	1	447384.5	1470736	45.08717	3875.775
643	1	447378.1	1470731.4	52.91206	3875.46
642	1	447371.9	1470726.9	60.61081	3873.08
641	1	447366.6	1470723	67.20801	3871.959
640	1	447360.6	1470718.2	74.82556	3872.064
639	1	447353.9	1470714.1	82.7071	3871.758
638	1	447347.5	1470710.7	89.89209	3870.592
637	1	447337.2	1470710.8	98.40487	3871.057
636	1	447328.9	1470696.8	113.1129	3868.621
635	1	447324.4	1470695.2	117.7198	3866.115
634	1	447309.1	1470686.2	135.4008	3865.742
633	1	447298.6	1470678.7	148.3019	3866.387
632	1	447286.2	1470669.8	163.5175	3867.237
631	1	447273.3	1470661.3	178.9948	3867.732
630	1	447264	1470654.5	190.5234	3867.467
629	1	447252.3	1470648.8	203.471	3867.741
628	1	447240.2	1470639.6	218.666	3867.488
627	1	447231	1470634.8	228.9543	3863.68
626	1	447219.9	1470627	242.5083	3862.598
625	1	447209.2	1470618.9	255.8612	3862.337
624	1	447197.6	1470612.2	269.2051	3862.825
623	1	447186.7	1470604.4	282.6552	3862.576
622	1	447175.1	1470597.2	296.3325	3862.442
621	1	447163.6	1470589.9	309.9034	3862.925
620	1	447152	1470581.6	324.1163	3863.003
619	1	447139.7	1470573.5	338.9043	3863.189
617	1	447127.8	1470565	353.49	3863.368
618	1	447127.9	1470564.9	353.4963	3863.379
616	1	447114.7	1470556.2	369.2627	3863.51
615	1	447103.2	1470548.3	383.2275	3863.78
614	1	447092.7	1470541.8	395.571	3872.034
613	1	447064.8	1470524.8	428.1852	3872.625
612	1	447029.6	1470501.3	470.5366	3874.394
611	1	446988	1470473.5	520.5422	3876.071
610	1	446987.4	1470474.4	520.5506	3876.065
609	1	446954.6	1470452.3	560.1323	3877.053
608	1	446929.8	1470435.9	589.8707	3878.378
607	1	446909.1	1470420.9	615.4547	3882.104



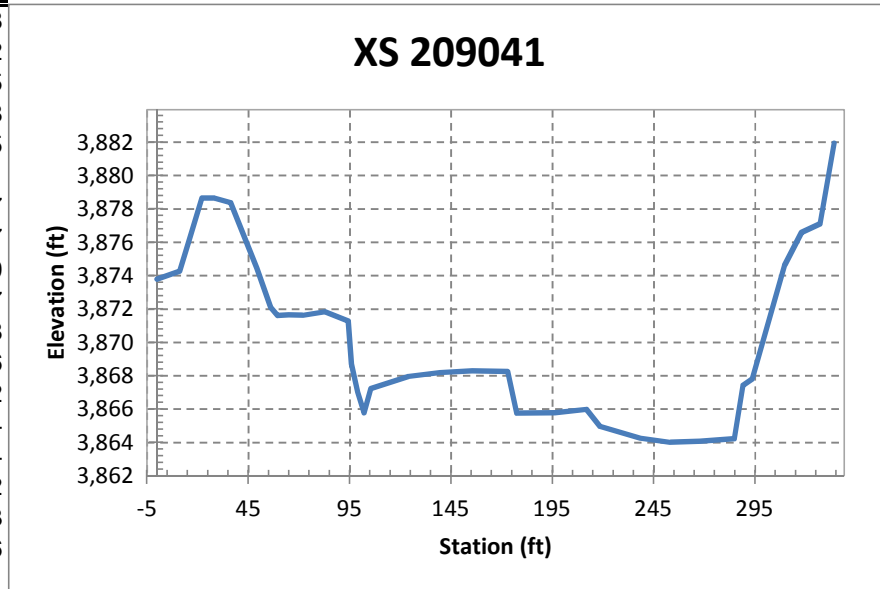
XS 208241

Point ID	Code	Northing	Easting	Station	Elevation
651	1	447534	1470593	0	3868.253
652	1	447527	1470589.1	7.989278	3868.996
653	1	447523	1470586.4	12.85296	3871.066
654	1	447513.5	1470579.9	24.39455	3871.43
655	1	447507.5	1470576	31.53359	3871.711
656	1	447503	1470573.8	36.48781	3873.915
657	1	447498.2	1470570.4	42.3733	3876.238
658	1	447490.9	1470565.9	50.96064	3876.144
659	1	447483.5	1470560.9	59.87184	3875.986
660	1	447475.5	1470555	69.81008	3872.813
661	1	447468.8	1470550.9	77.66567	3870.26
662	1	447463.3	1470547.6	84.05526	3870.291
663	1	447452.7	1470540.9	96.59453	3870.345
664	1	447449.8	1470538.6	100.326	3871.209
665	1	447437.5	1470530.4	115.0571	3871.609
666	1	447425.3	1470523.3	129.21	3866.48
667	1	447411.5	1470512.7	146.4973	3866.34
668	1	447393.9	1470502.2	166.9804	3866.174
669	1	447388.9	1470497.6	173.7054	3862.598
670	1	447377.9	1470490.3	186.9042	3862.901
671	1	447364.4	1470482.6	202.4501	3863.148
672	1	447351.1	1470474.8	217.7991	3863.43
673	1	447338.2	1470465.6	233.6396	3863.55
674	1	447328	1470458.3	246.1916	3863.402
675	1	447316.7	1470450.9	259.6541	3863.459
676	1	447305.5	1470443.2	273.2772	3863.533
677	1	447293.8	1470435.9	287.0726	3863.562
678	1	447280.5	1470428.1	302.4661	3863.838
679	1	447267.8	1470419.6	317.8046	3864.296
680	1	447255.9	1470411.1	332.3294	3864.502
681	1	447245.6	1470404.4	344.66	3864.336
682	1	447234.4	1470396.6	358.3075	3864.361
683	1	447225.8	1470392	368.0274	3864.976
684	1	447221.8	1470388.9	373.0354	3865.697
685	1	447219.3	1470387.5	375.9241	3866.784
686	1	447214.7	1470384.7	381.2239	3870.438
687	1	447211.4	1470381.8	385.6543	3871.265
688	1	447182	1470361.4	421.4685	3872.394
689	1	447157.6	1470346.5	449.9918	3873.304
690	1	447145.1	1470338.6	464.7902	3874.548
691	1	447125.5	1470323	489.7538	3880.342



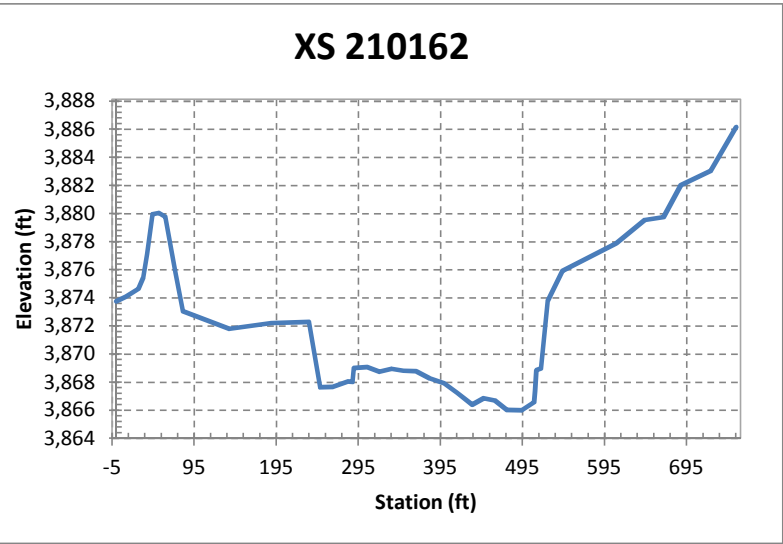
XS 209041

Point_ID	Code	Northing	Easting	Station	Elevation
726	1	447934.7	1469899.9	0	3873.818
725	1	447925.3	1469893.7	11.23998	3874.292
724	1	447921.4	1469891.3	15.8208	3876.125
723	1	447916.2	1469887.7	22.07982	3878.668
722	1	447910.4	1469885.1	28.40205	3878.665
721	1	447904.2	1469880.1	36.2865	3878.411
720	1	447893.5	1469872.8	49.24465	3874.477
719	1	447887.5	1469869.6	56.03546	3872.127
718	1	447885	1469867	59.5644	3871.639
717	1	447879.8	1469865.1	64.97196	3871.677
716	1	447874.4	1469860.7	71.89808	3871.658
715	1	447865.1	1469854.8	82.92219	3871.86
714	1	447856	1469847.8	94.33857	3871.302
713	1	447854.9	1469846.6	95.88481	3868.74
712	1	447852.1	1469845.3	98.99806	3867.054
711	1	447849.7	1469843.3	102.1194	3865.802
710	1	447846.9	1469841.6	105.3797	3867.263
709	1	447830.8	1469832	124.0822	3867.996
708	1	447817.8	1469823.8	139.4591	3868.21
707	1	447804.8	1469814.3	155.5122	3868.317
706	1	447790.5	1469804.4	172.9184	3868.282
705	1	447786	1469803.1	177.3377	3865.784
704	1	447770.4	1469792.4	196.3092	3865.809
703	1	447757.7	1469783.5	211.8061	3866.007
702	1	447752	1469780	218.5043	3864.993
701	1	447735.9	1469768.3	238.3641	3864.291
700	1	447723.4	1469760.6	253.0131	3864.03
699	1	447710.8	1469753.1	267.6395	3864.09
698	1	447696.9	1469743.4	284.6575	3864.244
697	1	447693.4	1469740.7	289.0513	3867.452
696	1	447689.3	1469738.7	293.6209	3867.837
695	1	447676.1	1469729.8	309.5175	3874.636
694	1	447669.2	1469725.1	317.8374	3876.617
693	1	447661.6	1469719.9	327.0705	3877.14
692	1	447656	1469715.9	333.9129	3881.974



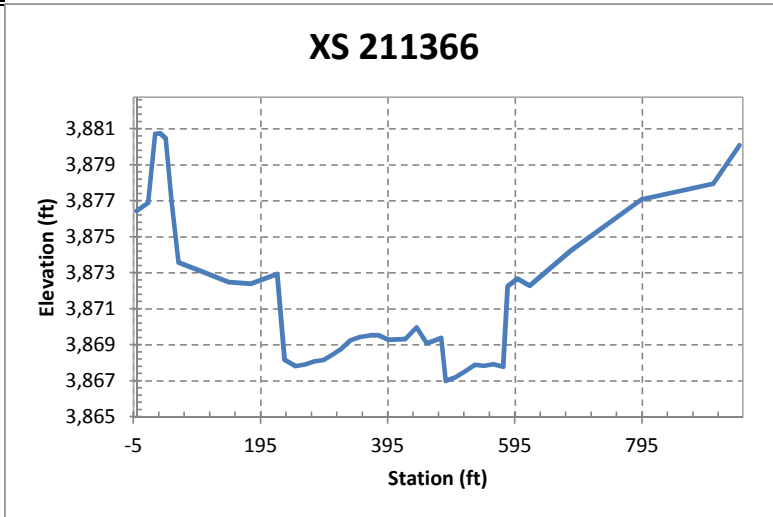
XS 210162

Point_ID	Code	Northing	Easting	Station	Elevation
727	1	448687.5	1469150.8	0	3873.716
728	1	448679.8	1469142.1	11.53572	3874.031
729	1	448668.9	1469131.1	27.07794	3874.612
730	1	448664.9	1469126.8	32.91529	3875.394
731	1	448661.7	1469123.3	37.63552	3877.071
732	1	448657.1	1469118.6	44.30506	3879.904
733	1	448651.7	1469113.3	51.80312	3880.004
734	1	448646	1469107.6	59.86683	3879.733
735	1	448637.1	1469099.2	72.1137	3875.716
736	1	448630.2	1469093.2	81.27002	3873.012
737	1	448590	1469053.2	137.9341	3871.765
738	1	448554.1	1469017	188.9039	3872.172
739	1	448521.3	1468985.1	234.7076	3872.238
740	1	448511.5	1468975.1	248.6241	3867.599
741	1	448502.3	1468963.7	263.2451	3867.618
742	1	448488.4	1468951	281.996	3867.994
743	1	448484.2	1468947.3	287.6588	3867.985
744	1	448483	1468945.8	289.578	3868.959
745	1	448471.1	1468933.9	306.3634	3869.026
746	1	448460.8	1468924.2	320.5214	3868.713
747	1	448450.2	1468913.8	335.3924	3868.919
748	1	448440.7	1468902.7	349.9345	3868.785
749	1	448429.9	1468890.9	365.9157	3868.724
750	1	448417.4	1468880.2	382.3216	3868.227
751	1	448405.2	1468868.3	399.3519	3867.896
752	1	448394.5	1468856.6	415.203	3867.201
753	1	448381.4	1468843.6	433.6641	3866.362
754	1	448371.6	1468833.5	447.7252	3866.81
755	1	448362.2	1468823.6	461.3266	3866.663
756	1	448351.2	1468813.5	476.2694	3865.97
757	1	448338.4	1468801.8	493.6127	3865.961
758	1	448328	1468789.9	509.36	3866.54
759	1	448327.4	1468788.9	510.5348	3867.345
760	1	448326.4	1468788	511.8799	3868.809
761	1	448321.7	1468784.9	517.4147	3868.929
762	1	448316	1468778.8	525.6945	3873.751
763	1	448303.3	1468766.1	543.7347	3875.886
764	1	448257.4	1468719.3	609.2263	3877.846
765	1	448232.4	1468695.2	643.9792	3879.495
766	1	448216.3	1468679	666.7917	3879.704
767	1	448201.5	1468663.8	688.0067	3881.981
768	1	448175.3	1468638.7	724.292	3883.019
769	1	448153.8	1468616.1	755.4371	3886.11



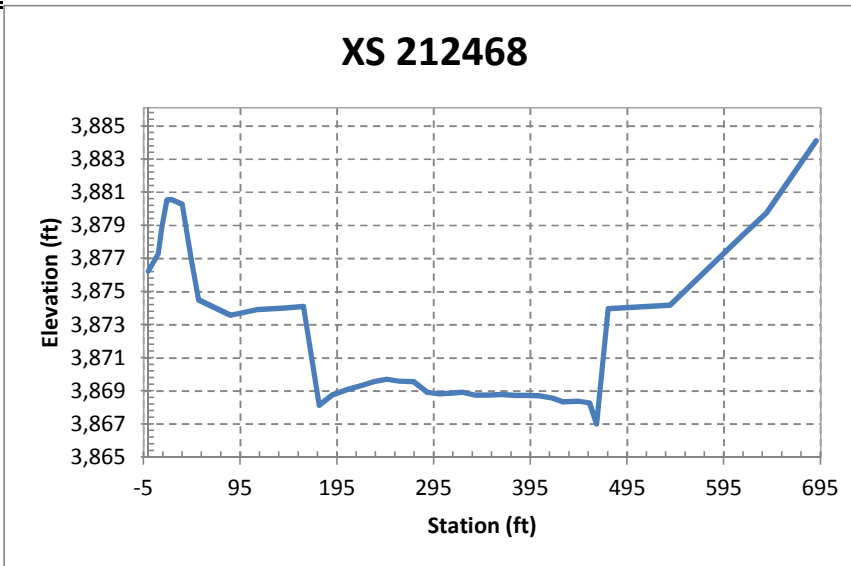
XS 211366

Point_ID	Code	Northing	Easting	Station	Elevation
770	1	449520.8	1468285.5	0	3876.704
771	1	449507.6	1468273.5	17.85054	3877.16
772	1	449504	1468269.5	23.27482	3878.904
773	1	449499.7	1468265.5	29.12389	3881.001
774	1	449494.1	1468260.2	36.83884	3881.04
775	1	449487.9	1468253.8	45.73874	3880.74
776	1	449481.4	1468247.3	54.9049	3877.294
777	1	449473.9	1468239.1	66.01302	3873.842
778	1	449449.1	1468213.9	101.3438	3873.367
779	1	449417.5	1468183.4	145.3255	3872.749
780	1	449393.9	1468159	179.2316	3872.651
781	1	449372.1	1468137.1	210.128	3873.064
782	1	449364	1468128.9	221.6361	3873.216
783	1	449355.9	1468121.2	232.8217	3868.42
784	1	449344.5	1468108.9	249.615	3868.096
785	1	449333.7	1468098	264.912	3868.185
786	1	449322.8	1468087.9	279.8013	3868.352
787	1	449312.6	1468077.9	294.086	3868.421
788	1	449301.8	1468067.8	308.8751	3868.741
789	1	449292.1	1468057.8	322.7668	3869.069
790	1	449282	1468048.3	336.6656	3869.527
791	1	449272.4	1468037.6	350.9948	3869.711
792	1	449260.4	1468026.4	367.3677	3869.798
793	1	449251.2	1468016.7	380.7753	3869.8
794	1	449240.5	1468005.4	396.3044	3869.544
795	1	449231.2	1467996	409.5086	3869.56
796	1	449221.7	1467987.6	422.1626	3869.581
797	1	449209.3	1467974.6	440.0882	3870.239
798	1	449197.9	1467963.1	456.3565	3869.357
799	1	449182	1467946.6	479.2188	3869.649
800	1	449176.8	1467942.2	486.0351	3867.279
801	1	449166.8	1467932	500.3409	3867.45
802	1	449156.4	1467921.5	515.1354	3867.777
803	1	449143.9	1467910.3	531.8623	3868.158
804	1	449134	1467899.6	546.465	3868.113
805	1	449123.8	1467889.5	560.8356	3868.187
806	1	449113	1467877.9	576.6002	3868.05
807	1	449107.4	1467873.2	583.9072	3872.529
808	1	449096.9	1467862.6	598.8037	3872.95
809	1	449083.3	1467849	618.0661	3872.55
810	1	449037.1	1467803.6	682.8346	3874.514
811	1	448958.2	1467725	794.1706	3877.345
812	1	448863.9	1467660.2	906.7007	3878.231
813	1	448813.4	1467651.9	948.2279	3880.354



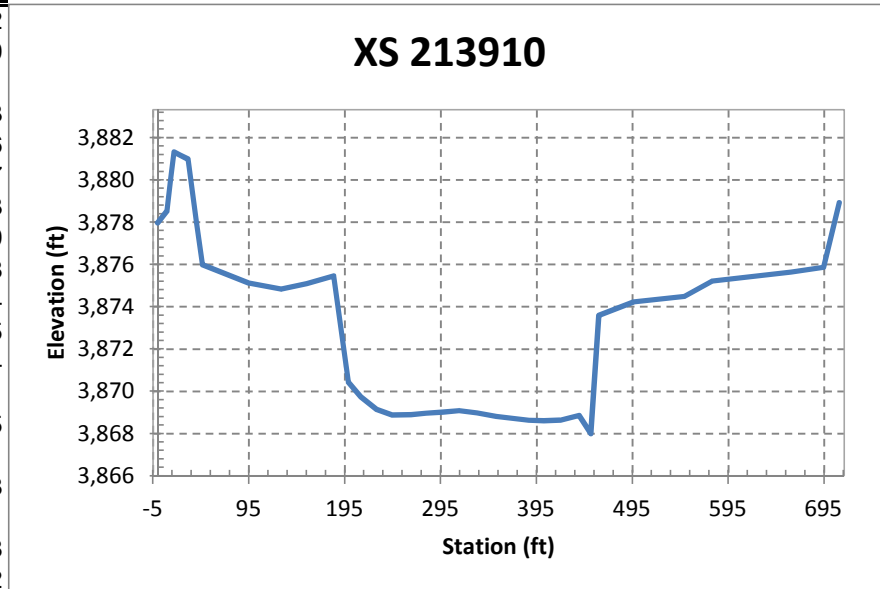
XS 212468

Point ID	Code	Northing	Easting	Station	Elevation
814	1	450288.5	1467497.3	0	3876.187
815	1	450281.1	1467490.2	10.18827	3877.236
816	1	450278.6	1467487.6	13.83902	3878.811
817	1	450274.9	1467483.9	19.07017	3880.474
818	1	450270.7	1467480.4	24.45823	3880.511
819	1	450263.2	1467472.9	35.0555	3880.238
820	1	450257.9	1467465.8	43.86257	3877.036
821	1	450251.6	1467460.9	51.75841	3874.457
822	1	450228.3	1467437.2	85.02275	3873.526
823	1	450209.4	1467418.8	111.3718	3873.853
824	1	450188.7	1467398	140.7118	3873.945
825	1	450175.4	1467383.6	160.3372	3874.045
826	1	450159.3	1467376.5	176.7209	3868.091
827	1	450153.7	1467362.8	190.3314	3868.707
828	1	450142.6	1467352.2	205.7361	3869.046
829	1	450131.4	1467341.9	220.9071	3869.301
830	1	450122.7	1467332.5	233.7171	3869.528
831	1	450114	1467323.1	246.5133	3869.651
832	1	450104.8	1467314.1	259.4109	3869.541
833	1	450093.7	1467303.6	274.6856	3869.511
834	1	450084.7	1467293.3	288.2815	3868.861
835	1	450075	1467284.5	301.3361	3868.77
836	1	450067.2	1467276.8	312.3621	3868.812
837	1	450058	1467267.7	325.2117	3868.866
838	1	450048.5	1467258.4	338.5153	3868.686
839	1	450039.1	1467249	351.877	3868.685
840	1	450029.7	1467239.9	364.9269	3868.725
841	1	450019.8	1467230	378.9783	3868.673
842	1	450011.1	1467221.7	390.9571	3868.681
843	1	450002.1	1467212.4	403.8948	3868.662
844	1	449992.4	1467202.7	417.6761	3868.52
845	1	449984.8	1467194.3	428.9497	3868.293
846	1	449972.8	1467182.5	445.7466	3868.33
847	1	449965.2	1467175.2	456.2904	3868.228
848	1	449960.1	1467170.2	463.4867	3866.958
849	1	449951.3	1467162.1	475.4145	3873.903
850	1	449907.7	1467115.2	539.3769	3874.118
851	1	449854.5	1467063.6	613.4532	3878.294
852	1	449835.8	1467046.2	639.0436	3879.707
853	1	449799.7	1467009.6	690.3935	3884.068



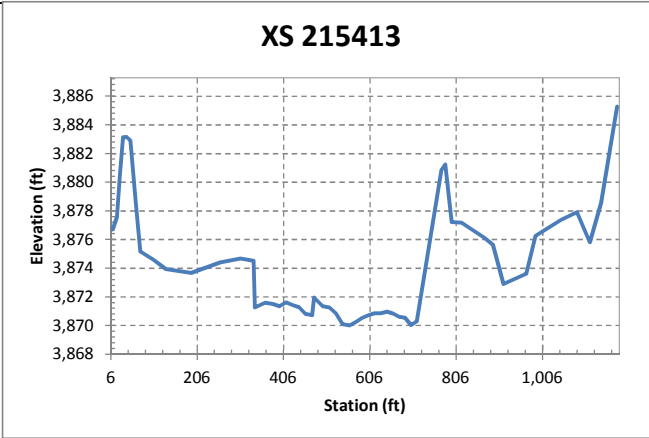
XS 213910

Point_ID	Code	Northing	Easting	Station	Elevation
854	1	451346.3	1466699.1	0	3878.082
855	1	451341.7	1466690.5	9.687346	3878.639
856	1	451340.4	1466686.9	13.47724	3880.21
857	1	451338.8	1466683.7	17.06447	3881.433
858	1	451335.9	1466678.1	23.33864	3881.276
859	1	451331.9	1466670.9	31.61357	3881.097
860	1	451328.1	1466663	40.32209	3878.123
861	1	451324.9	1466657.6	46.62199	3876.099
862	1	451303.2	1466614.6	94.82172	3875.238
863	1	451287.7	1466584.2	128.8824	3874.954
864	1	451276	1466560.3	155.5328	3875.205
865	1	451265.9	1466534	183.5871	3875.564
866	1	451258	1466521.1	198.6641	3870.541
867	1	451250.9	1466509.7	212.0037	3869.85
868	1	451243.3	1466495.2	228.3177	3869.251
869	1	451236.7	1466480.2	244.7713	3868.98
870	1	451228.9	1466462.3	264.2752	3869.001
871	1	451221.2	1466449.1	279.492	3869.078
872	1	451213.1	1466432.9	297.6166	3869.12
873	1	451205.4	1466418.2	314.1619	3869.188
874	1	451196.6	1466401.5	333.052	3869.089
875	1	451187.8	1466383.6	352.991	3868.925
876	1	451181.5	1466367.8	369.9759	3868.835
877	1	451173.2	1466352.7	387.1705	3868.737
878	1	451166.3	1466338.7	402.7842	3868.713
879	1	451159	1466323.3	419.8486	3868.738
880	1	451149.5	1466306.1	439.456	3868.967
881	1	451145	1466294.5	451.8589	3868.112
882	1	451140.4	1466287.6	460.1272	3873.706
883	1	451124.9	1466254.8	496.334	3874.345
884	1	451100.7	1466207.9	549.1325	3874.605
885	1	451088.6	1466181.5	578.1479	3875.321
886	1	451050.8	1466108.6	660.2362	3875.746
887	1	451037.6	1466076.9	694.4923	3875.971
888	1	451034.8	1466060.1	710.8225	3879.04



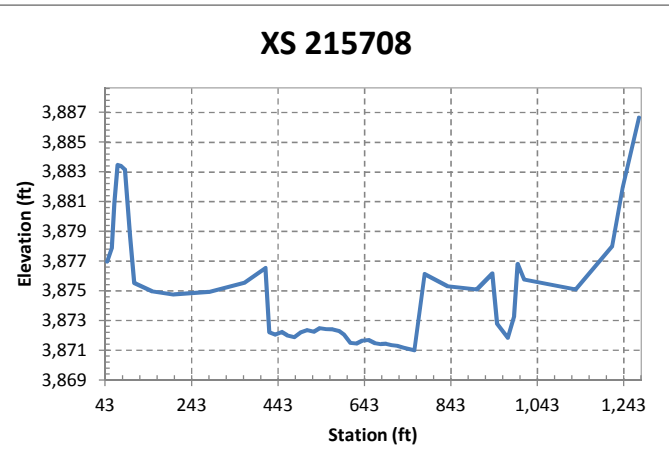
XS 215413

Point ID	Code	Northing	Easting	Station	Elevation
998	1	452779.8	1466212.3	11.40293	3876.984
997	1	452774.1	1466204.4	20.82856	3877.85
996	1	452771.7	1466197.9	27.75316	3880.702
995	1	452767.6	1466191.8	34.90478	3883.405
994	1	452764.5	1466184	43.30012	3883.427
993	1	452760.6	1466176.2	51.94123	3883.182
992	1	452754.8	1466165.3	64.23974	3878.793
991	1	452750	1466155.4	75.17589	3875.447
990	1	452736.6	1466129.3	104.3533	3874.885
989	1	452724	1466102.4	133.9855	3874.222
988	1	452697.1	1466049.8	192.7415	3873.949
987	1	452667.5	1465988.6	260.4377	3874.676
986	1	452646.1	1465947.1	306.8576	3874.964
985	1	452633.3	1465919.8	336.9256	3874.809
984	1	452631.5	1465916.9	340.2934	3871.53
983	1	452621.9	1465895.4	363.8181	3871.881
982	1	452613	1465879.3	382.0212	3871.783
981	1	452606.5	1465865.9	396.8638	3871.626
980	1	452598.7	1465852.5	412.1566	3871.904
979	1	452592.5	1465838.1	427.8411	3871.707
978	1	452586.1	1465824.7	442.6668	3871.565
977	1	452579.4	1465811.6	457.2546	3871.098
976	1	452572.3	1465797.8	472.7212	3871.011
975	1	452570.9	1465793.3	477.3953	3872.226
974	1	452561.4	1465776	496.9376	3871.637
973	1	452554.8	1465761.4	512.9615	3871.534
972	1	452547.9	1465748.2	527.829	3871.137
971	1	452540.8	1465734.5	543.1011	3870.381
970	1	452532.9	1465719.8	559.6904	3870.285
969	1	452527	1465706.5	574.1854	3870.526
968	1	452521.2	1465694.8	587.1979	3870.783
967	1	452513.8	1465681.5	602.2799	3870.98
966	1	452507.2	1465668	617.3077	3871.131
965	1	452500.9	1465654.8	631.8658	3871.141
964	1	452494.6	1465641.9	646.0884	3871.257
963	1	452488.5	1465629.3	660.0432	3871.108
962	1	452481.9	1465616.8	674.0824	3870.894
961	1	452477	1465604.4	687.462	3870.833
960	1	452469.1	1465591.8	702.0338	3870.31
959	1	452462.2	1465580.5	715.125	3870.584
958	1	452438	1465528.8	772.0563	3881.139
957	1	452433	1465521	781.0595	3881.513
956	1	452427	1465507.6	795.7305	3877.506
955	1	452415.9	1465487.4	818.5611	3877.457
954	1	452393	1465439.1	871.8428	3876.408
953	1	452384.7	1465421.3	891.4493	3875.925
952	1	452374.7	1465398.9	915.9618	3873.166
951	1	452349.9	1465351.9	968.7873	3873.877
950	1	452340.4	1465332.4	990.3879	3876.549
949	1	452314.4	1465279.2	1049.373	3877.65
948	1	452298.7	1465245.6	1086.355	3878.201
947	1	452284.1	1465219.6	1115.836	3876.087
946	1	452271.8	1465196.2	1142.138	3878.847
945	1	452255.8	1465162.5	1179.299	3885.553



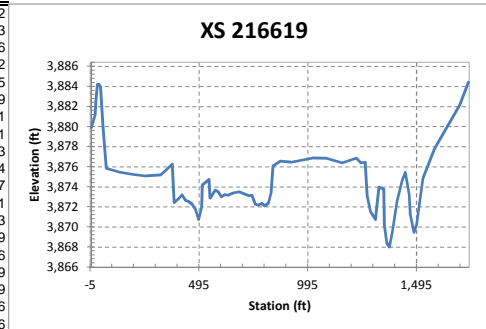
XS 215708

Point ID	Code	Northing	Easting	Station	Elevation
999	1	453067	1466118.1	47.75776	3876.591
1000	1	453062.8	1466108.2	58.5068	3877.549
1001	1	453060.1	1466102.4	64.87819	3880.551
1002	1	453056.5	1466096	72.0509	3883.085
1003	1	453053.3	1466089.1	79.59628	3883.022
1004	1	453048.6	1466081.1	88.75337	3882.764
1005	1	453044.1	1466069.6	101.0446	3878.285
1006	1	453039.9	1466061.1	110.4798	3875.151
1007	1	453020.4	1466023.8	152.1055	3874.595
1008	1	452998.1	1465980.2	200.6117	3874.37
1009	1	452961.1	1465905.4	283.3852	3874.559
1010	1	452923.9	1465831.9	365.0689	3875.168
1011	1	452902.3	1465787.5	414.0614	3876.17
1012	1	452898.2	1465779.8	422.6897	3871.828
1013	1	452891.9	1465767.4	436.381	3871.692
1014	1	452886.3	1465753.2	451.6384	3871.855
1015	1	452879.9	1465740.8	465.4786	3871.63
1016	1	452871.8	1465727.5	480.7381	3871.523
1017	1	452865.7	1465713.5	495.9039	3871.829
1018	1	452859.1	1465700.4	510.4688	3871.98
1019	1	452852.8	1465686.6	525.557	3871.872
1020	1	452846.1	1465674.3	539.4086	3872.117
1021	1	452839.6	1465660.7	554.3813	3872.049
1022	1	452832.7	1465646.7	569.8463	3872.039
1023	1	452825.4	1465633.7	584.5507	3871.93
1024	1	452821.3	1465623.6	595.4288	3871.695
1025	1	452814.4	1465610.3	610.2097	3871.12
1026	1	452808.1	1465597.7	624.2363	3871.082
1027	1	452802.3	1465585.3	637.862	3871.274
1028	1	452795.4	1465571.9	652.7188	3871.312
1029	1	452789.6	1465558.8	667.0167	3871.116
1030	1	452783.4	1465546.7	680.435	3871.032
1031	1	452777.2	1465535.2	693.3623	3871.053
1032	1	452770.2	1465524.4	705.8155	3870.977
1033	1	452765.6	1465512.7	718.4298	3870.932
1034	1	452759.2	1465499.3	733.1702	3870.8
1035	1	452747.7	1465476.2	758.7796	3870.636
1036	1	452735.8	1465455.4	782.3139	3875.759
1037	1	452712.8	1465407.2	835.3985	3874.947
1038	1	452683.3	1465346	902.9279	3874.724
1039	1	452666.2	1465313.6	939.1235	3875.793
1040	1	452663.6	1465302.7	950.1977	3872.387
1041	1	452650	1465281.3	974.8825	3871.475
1042	1	452635.2	1465270.8	989.6446	3872.933
1043	1	452640.8	1465260.4	997.6676	3876.439
1044	1	452631.2	1465248.3	1012.288	3875.391
1045	1	452564.5	1465144.9	1131.801	3874.713
1046	1	452513.2	1465073.1	1216.369	3877.618
1047	1	452531.5	1465041.1	1240.652	3881.588
1048	1	452513.2	1465073.1	1278.356	3886.272



XS 216619

Point_ID	Code	Northing	Easting	Station	Elevation
1121	1	453930.6	1465835.4	0.375025	3879.682
1120	1	453923.8	1465819.2	17.92347	3880.973
1119	1	453921.1	1465814.6	23.23918	3882.536
1118	1	453919.6	1465809.9	28.15711	3883.942
1117	1	453915.3	1465803.3	35.95095	3883.945
1116	1	453912.8	1465795.6	44.04688	3883.659
1115	1	453906.8	1465785.2	55.89845	3879.601
1114	1	453900.1	1465772.4	70.37036	3875.61
1113	1	453873.7	1465719.1	129.7932	3875.203
1112	1	453844.3	1465664.2	191.8105	3874.994
1111	1	453818.5	1465610.5	251.3701	3874.827
1110	1	453789.5	1465550.1	318.257	3874.931
1109	1	453767	1465500.4	372.8254	3876.003
1108	1	453761.6	1465493.5	381.3817	3872.189
1107	1	453751.6	1465474.5	402.7658	3872.596
1106	1	453745.4	1465461.1	417.5112	3872.969
1105	1	453738.1	1465446.3	433.9398	3872.399
1104	1	453730.8	1465433.3	448.8508	3872.276
1103	1	453724.6	1465420.1	463.4312	3872.076
1102	1	453718.2	1465405.6	479.2476	3871.509
1101	1	453711.1	1465393.6	493.0649	3870.508
1100	1	453704.6	1465379.4	508.6784	3871.802
1099	1	453701.6	1465377.4	511.716	3873.939
1098	1	453689.4	1465348.6	542.9907	3874.499
1097	1	453688.3	1465345	546.7277	3872.633
1096	1	453677.4	1465324.1	570.2524	3873.423
1095	1	453671.7	1465312.5	583.156	3873.262
1094	1	453664.8	1465299.4	597.9778	3872.755
1093	1	453657.6	1465284	614.9234	3872.992
1092	1	453651.2	1465272.1	628.4334	3872.922
1091	1	453644.3	1465259.4	642.7675	3873.052
1090	1	453637.8	1465247.1	656.6572	3873.178
1089	1	453633.1	1465235.2	669.4381	3873.194
1088	1	453627.4	1465223.9	682.0844	3873.238
1087	1	453621.4	1465210.3	696.9059	3873.119
1086	1	453614	1465198.3	710.8848	3872.983
1085	1	453607.2	1465184.8	725.9821	3872.867
1084	1	453601.2	1465172.4	739.7143	3872.9
1083	1	453594.9	1465159.6	754.0231	3872.015
1082	1	453589	1465147	767.9569	3871.947
1081	1	453581.5	1465132.3	784.3901	3872.082
1080	1	453574.5	1465119.8	798.6493	3871.861
1079	1	453567.6	1465104.8	815.2066	3872.122
1078	1	453562.8	1465092.7	828.1175	3873.255
1077	1	453558.1	1465086	836.2235	3875.86
1076	1	453543.7	1465056.5	868.9732	3876.312
1075	1	453519.9	1465012.2	919.1093	3876.197
1074	1	453478.2	1464923.4	1017.181	3876.634
1073	1	453447.4	1464863.9	1084.022	3876.576
1072	1	453416.1	1464800.5	1154.635	3876.145
1071	1	453387.5	1464742	1219.672	3876.628
1070	1	453377.8	1464724.6	1239.502	3876.156
1069	1	453369.4	1464705.9	1259.978	3876.216
1068	1	453367.1	1464697.4	1268.737	3872.899
1067	1	453358.3	1464684.7	1283.844	3871.307
1066	1	453348.2	1464663.7	1307.147	3870.489
1065	1	453341.6	1464648.5	1323.7	3873.735
1064	1	453332.6	1464629	1345.194	3873.525
1063	1	453330.1	1464625.4	1349.479	3869.944
1062	1	453325.8	1464617.5	1358.512	3868.124
1061	1	453320.4	1464606.5	1370.705	3867.761
1060	1	453314.7	1464594.2	1384.253	3869.18
1059	1	453305.1	1464575.2	1405.487	3872.312
1058	1	453295.3	1464553.2	1429.541	3874.404
1057	1	453288.1	1464540.8	1443.842	3875.19
1056	1	453279.9	1464525.2	1461.403	3872.982
1055	1	453276.7	1464519.4	1467.956	3870.902
1054	1	453269.3	1464505.3	1483.855	3869.227
1053	1	453263.8	1464494.4	1496.078	3869.944
1052	1	453231.6	1464476.9	1524.9	3874.616
1051	1	453228.5	1464420.5	1577.885	3877.535
1050	1	453175.1	1464316.1	1624.04	3881.801
1049	1	453152.1	1464263.8	1733.759	3884.177



**Channel Maintenance Alternatives and
Sediment-transport Studies for the
Rio Grande Canalization Project:
Final Report**

APPENDIX F

**Water-surface Profile Comparisons from the Base Model
and Updated Base Model of the RGCP**

October 20, 2015
Contract No. IBM09D0006
Order No. IBM14T0016

Appendix F.1

Base Model Water-Surface Comparisons

Page Intentionally Left Blank

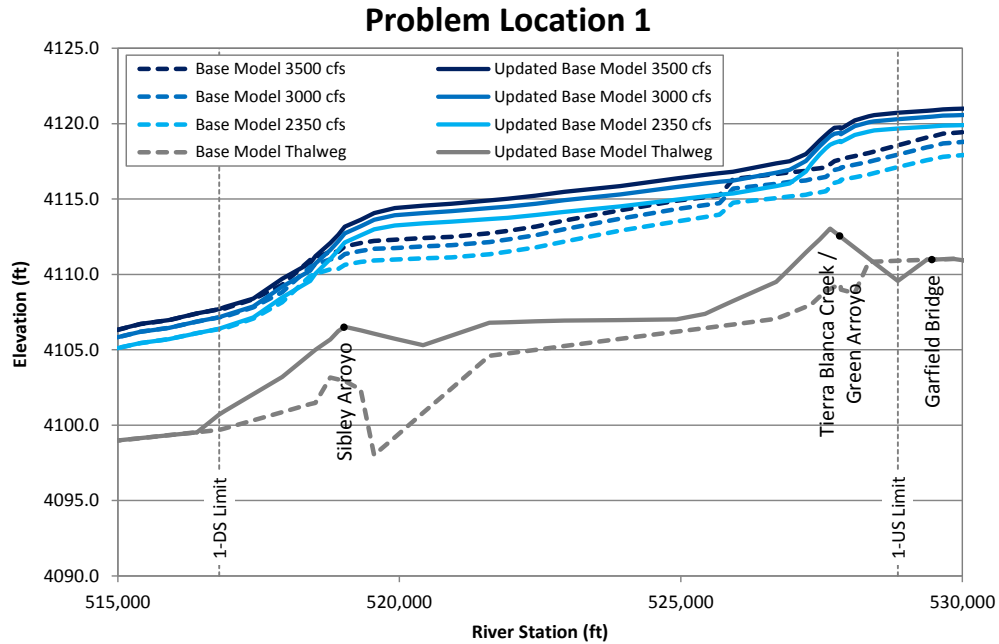


Figure F.1. Predicted water-surface profiles at low flows from the base and updated base steady-state HEC-RAS models at Problem Location 1.

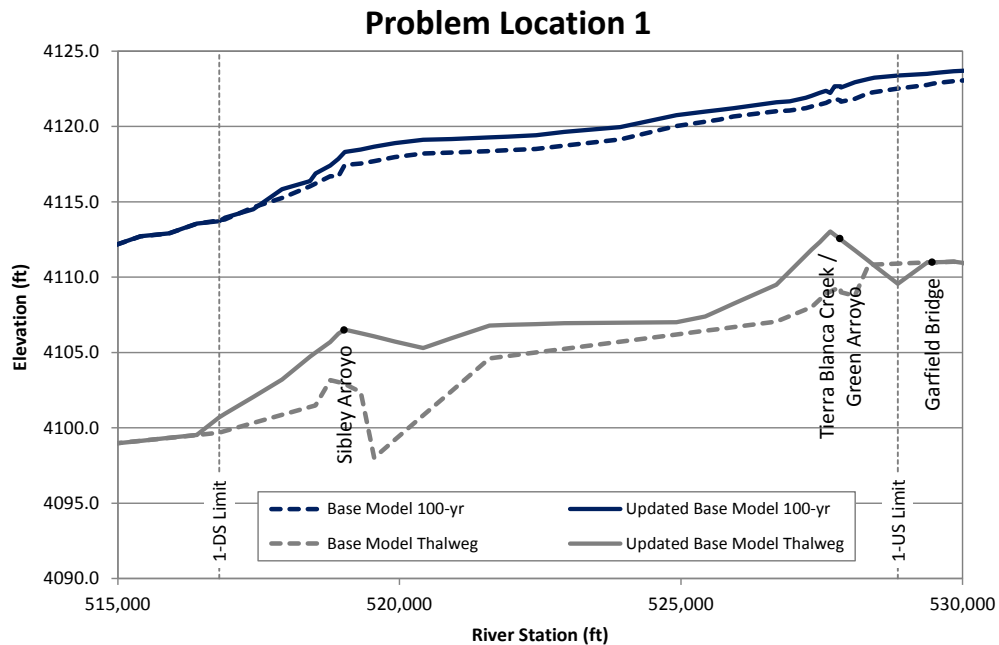


Figure F.2. Predicted water-surface profiles at the 100-year event from the base and updated base steady-state HEC-RAS models at Problem Location 1.

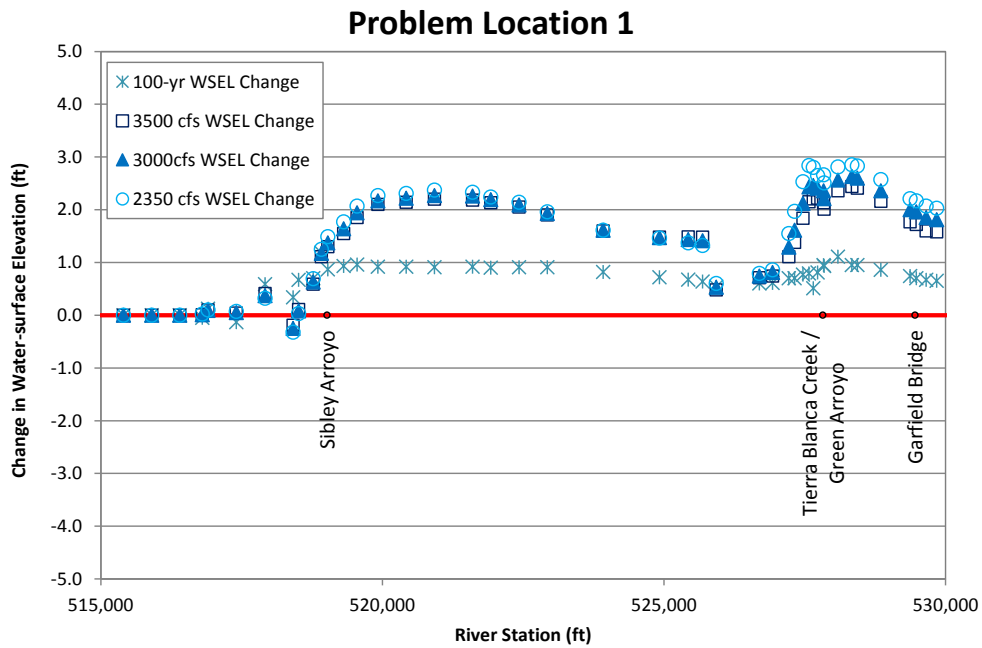


Figure F.3. Predicted difference between water-surface profiles from the base and updated base steady-state HEC-RAS models at Problem Location 1.

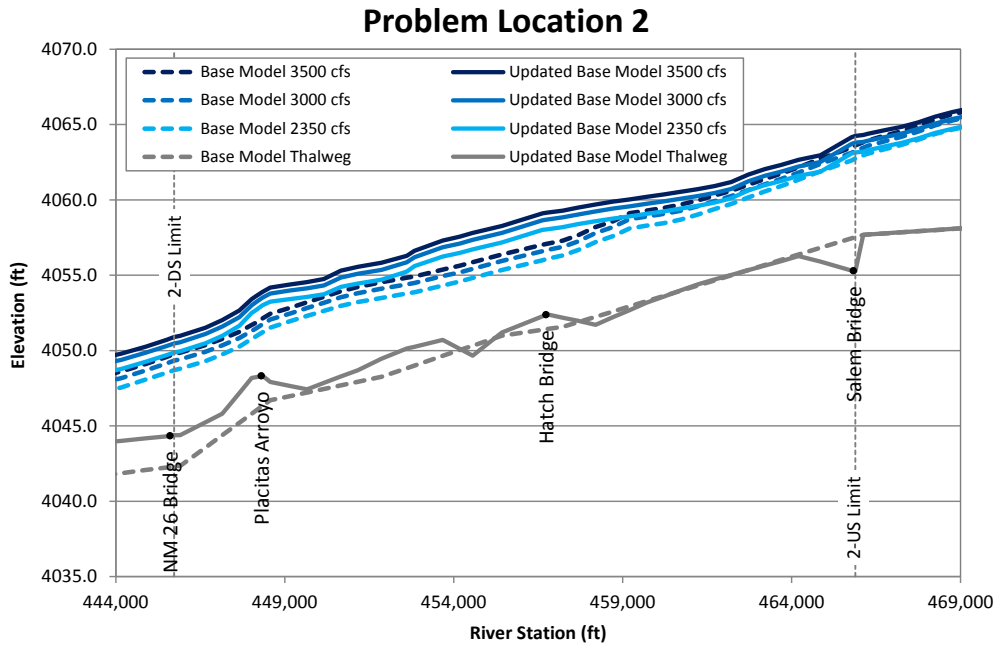


Figure F.4. Predicted water-surface profiles at low flows from the base and updated base steady-state HEC-RAS models at Problem Location 2.

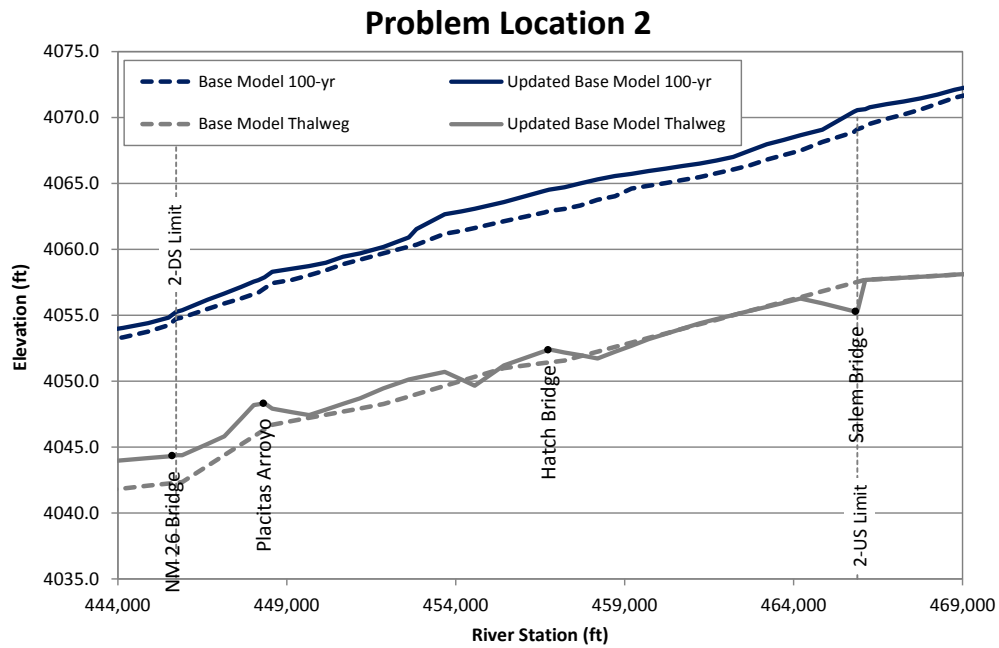


Figure F.5. Predicted water-surface profiles at the 100-year event from the base and updated base steady-state HEC-RAS models at Problem Location 2.

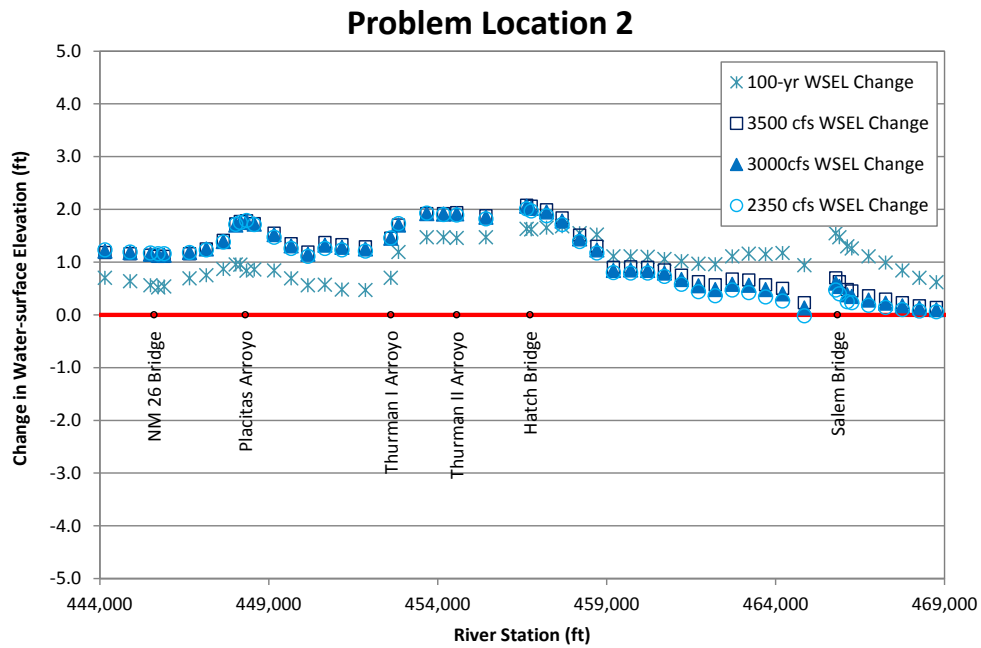


Figure F.6. Predicted difference between water-surface profiles from the base and updated base steady-state HEC-RAS models at Problem Location 2.

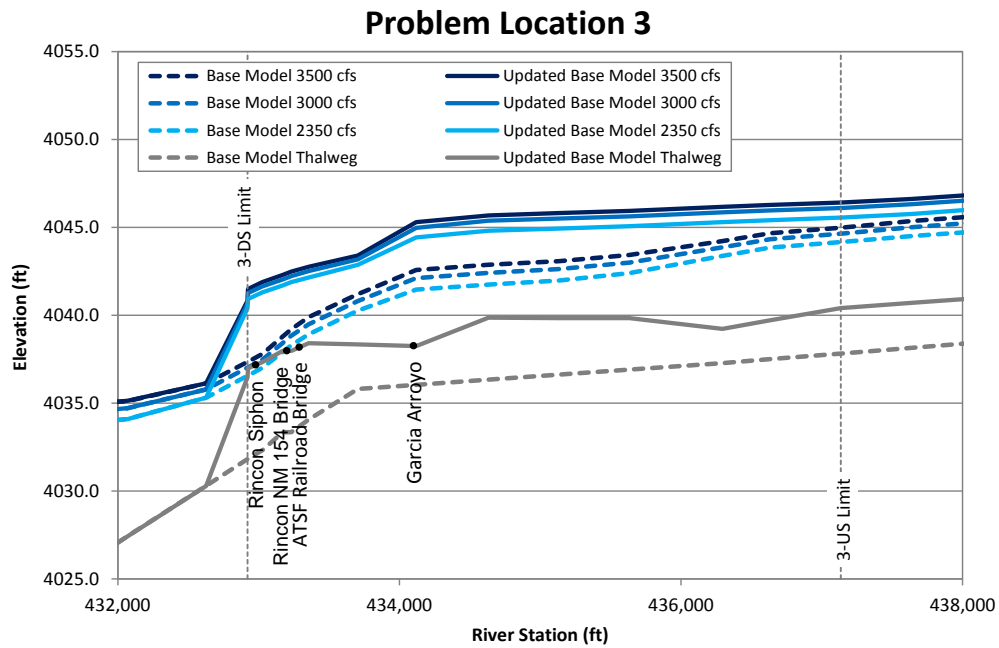


Figure F.7. Predicted water-surface profiles at low flows from the base and updated base steady-state HEC-RAS models at Problem Location 3.

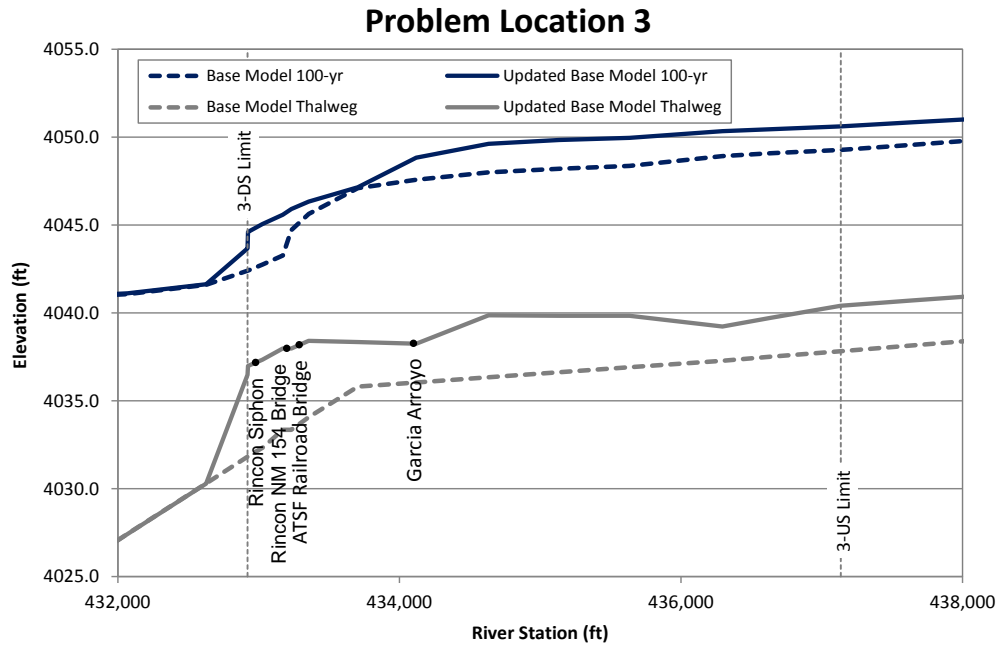


Figure F.8. Predicted water-surface profiles at the 100-year event from the base and updated base steady-state HEC-RAS models at Problem Location 3.

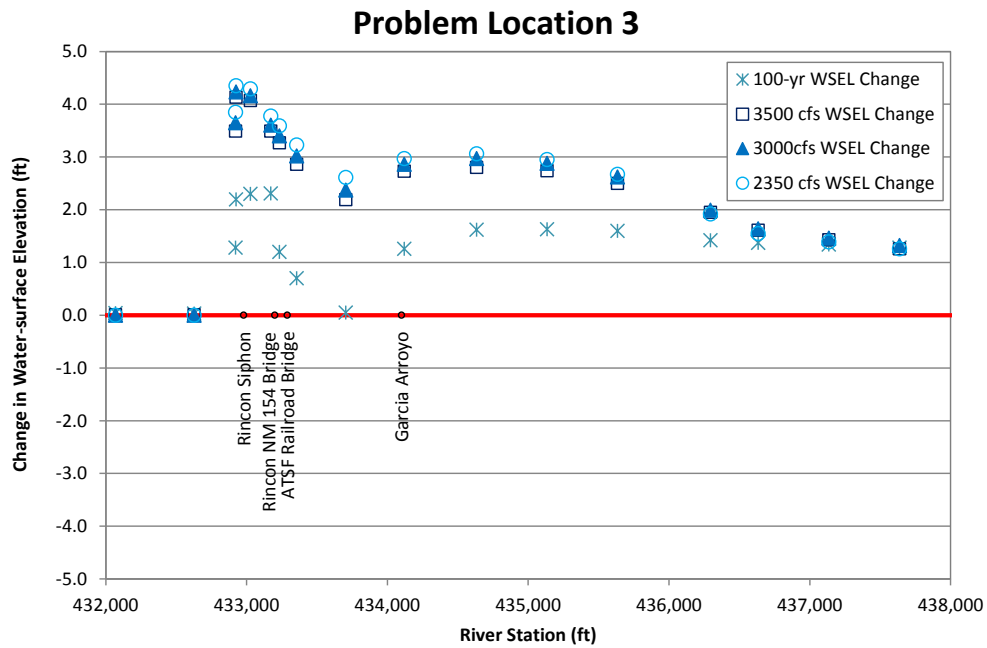


Figure F.9. Predicted difference between water-surface profiles from the base and updated base steady-state HEC-RAS models at Problem Location 3.

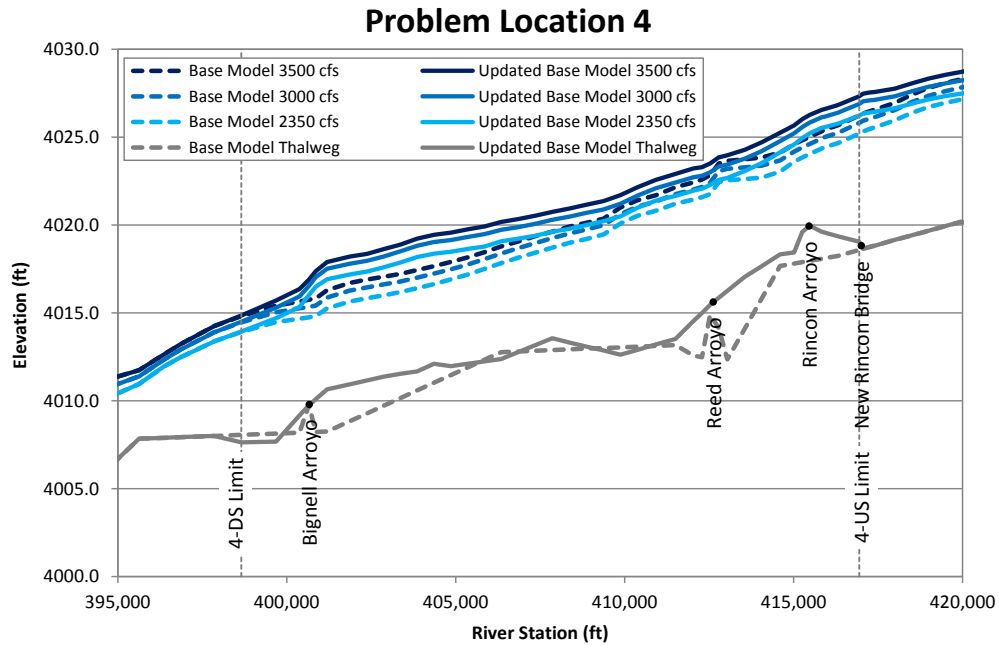


Figure F.10. Predicted water-surface profiles at low flows from the base and updated base steady-state HEC-RAS models at Problem Location 4.

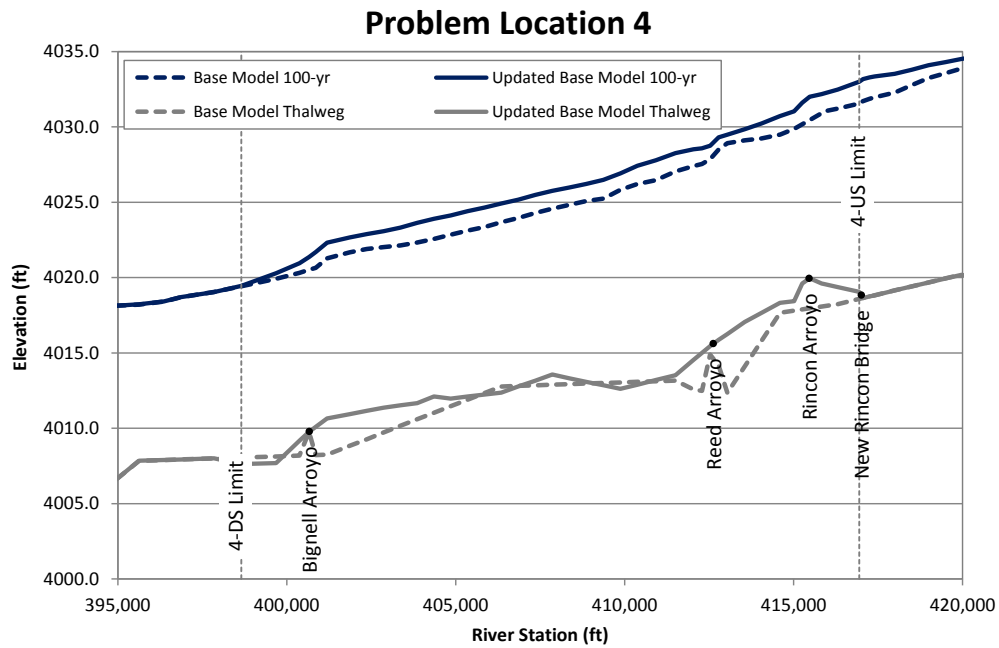


Figure F.11. Predicted water-surface profiles at the 100-year event from the base and updated base steady-state HEC-RAS models at Problem Location 4.

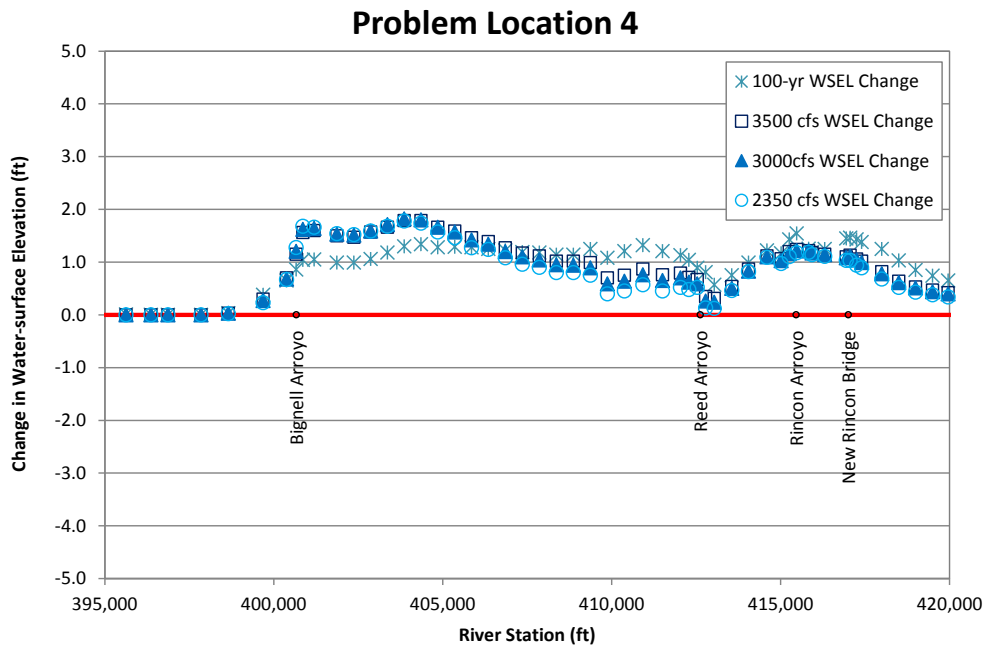


Figure F.12. Predicted difference between water-surface profiles from the base and updated base steady-state HEC-RAS models at Problem Location 4.

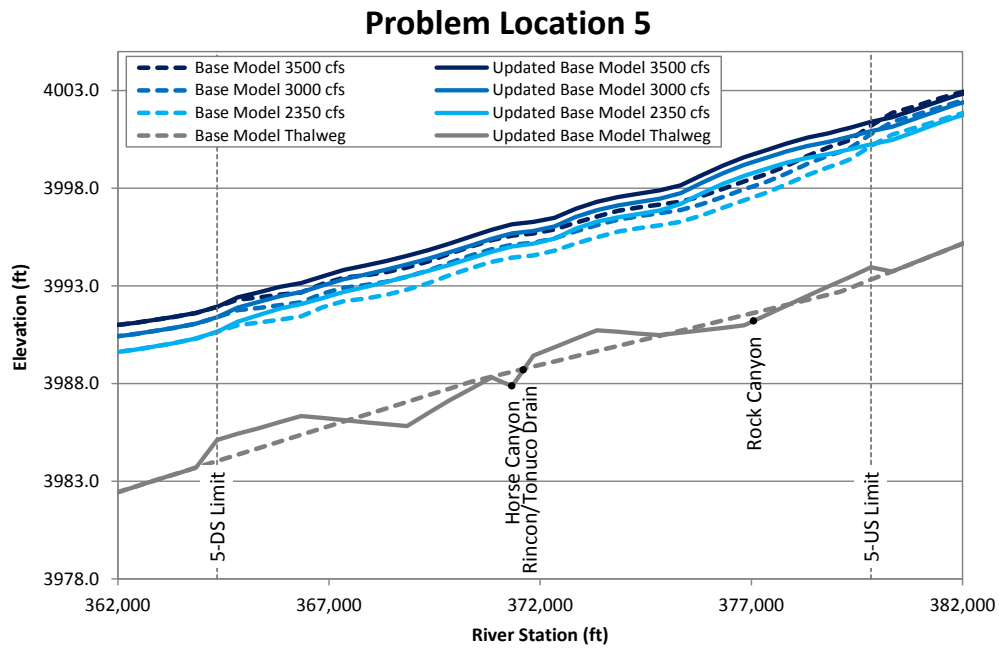


Figure F.13. Predicted water-surface profiles at low flows from the base and updated base steady-state HEC-RAS models at Problem Location 5.

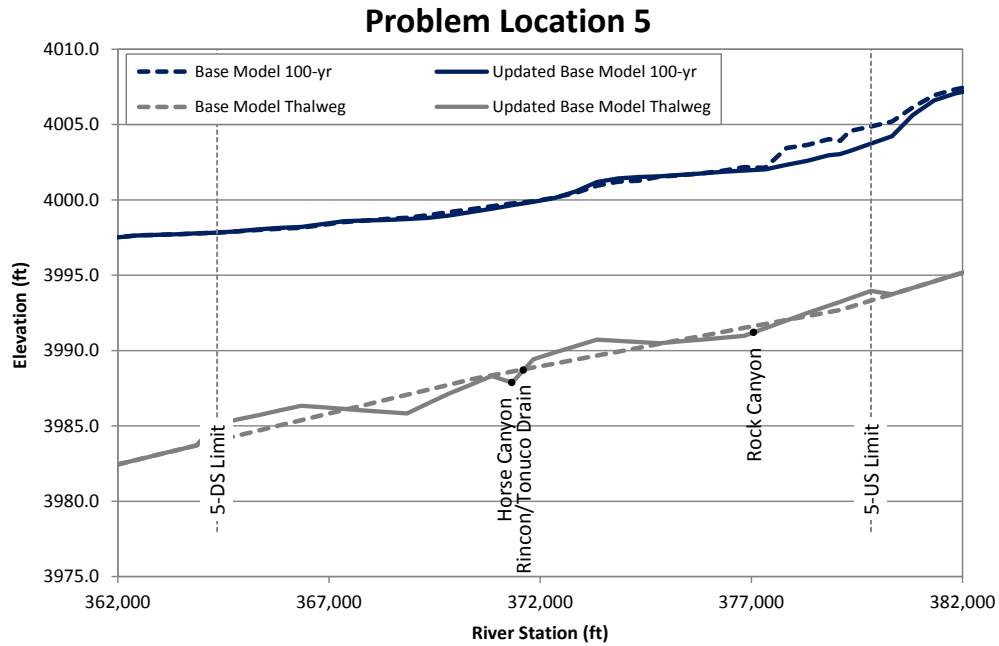


Figure F.14. Predicted water-surface profiles at the 100-year event from the base and updated base steady-state HEC-RAS models at Problem Location 5.

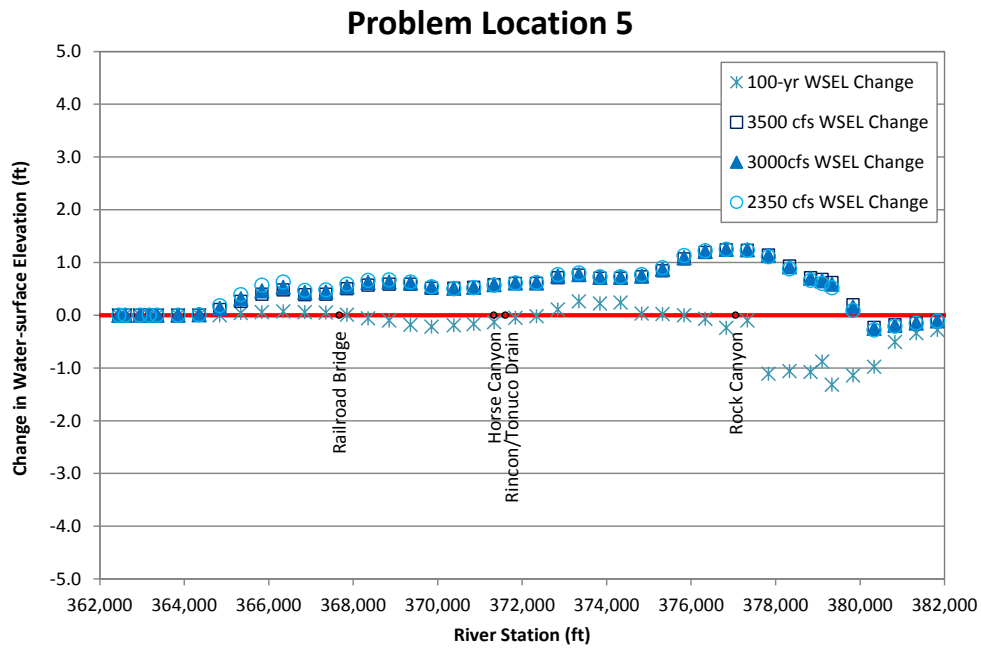


Figure F.15. Predicted difference between water-surface profiles from the base and updated base steady-state HEC-RAS models at Problem Location 5.

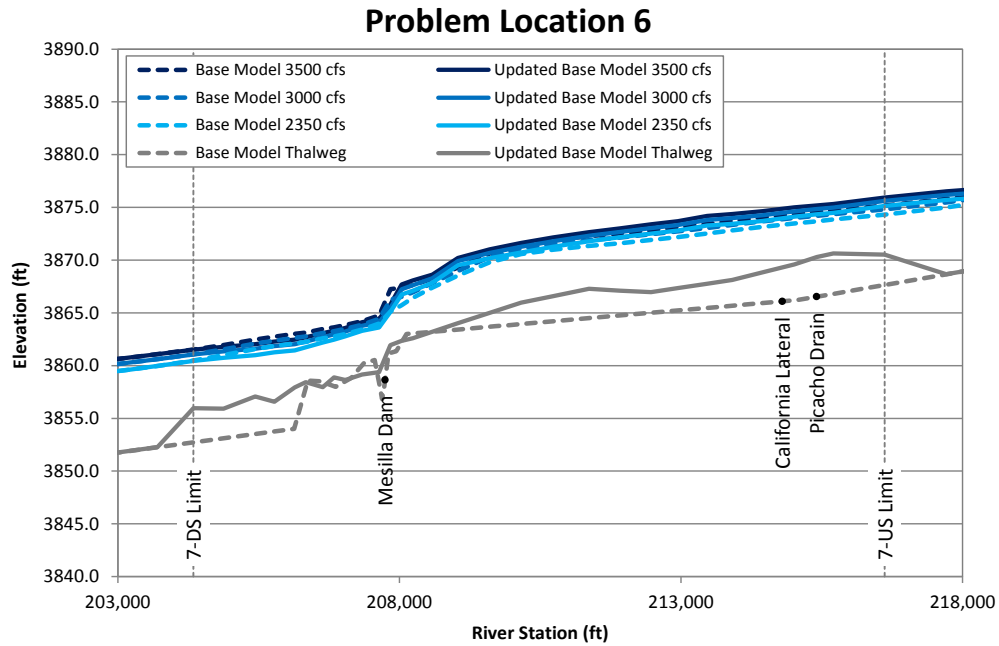


Figure F.16. Predicted water-surface profiles at low flows from the base and updated base steady-state HEC-RAS models at Problem Location 6.

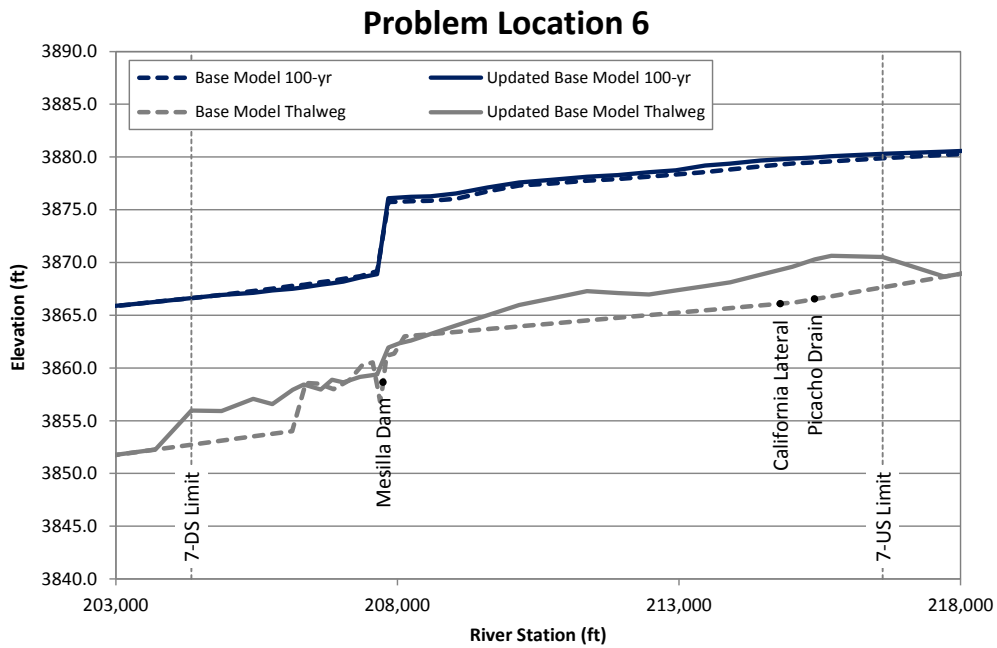


Figure F.17. Predicted water-surface profiles at the 100-year event from the base and updated base steady-state HEC-RAS models at Problem Location 6.

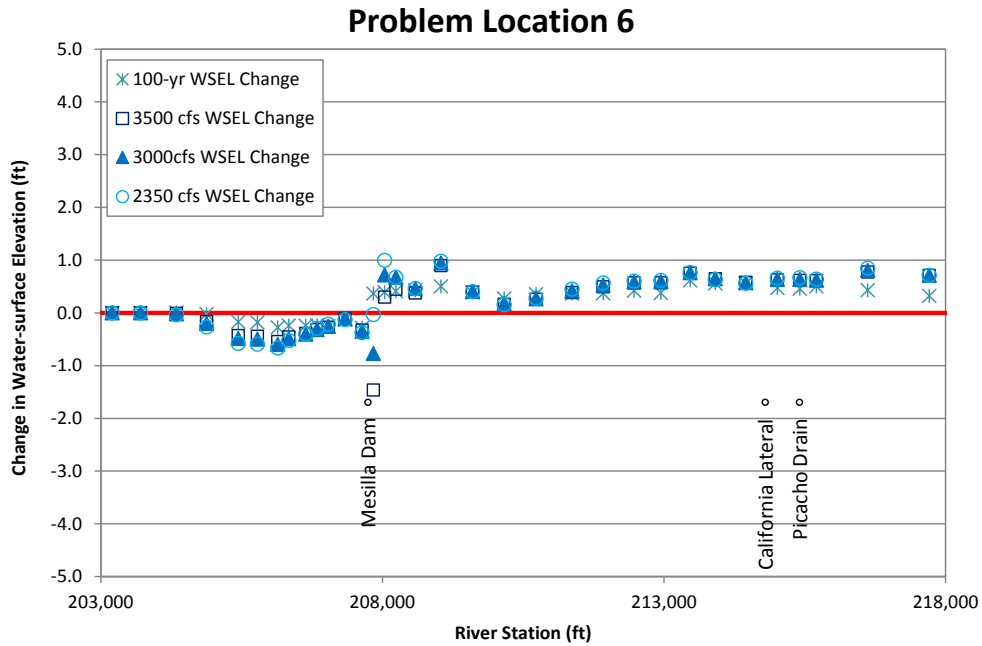


Figure F.18. Predicted difference between water-surface profiles from the base and updated base steady-state HEC-RAS models at Problem Location 6.

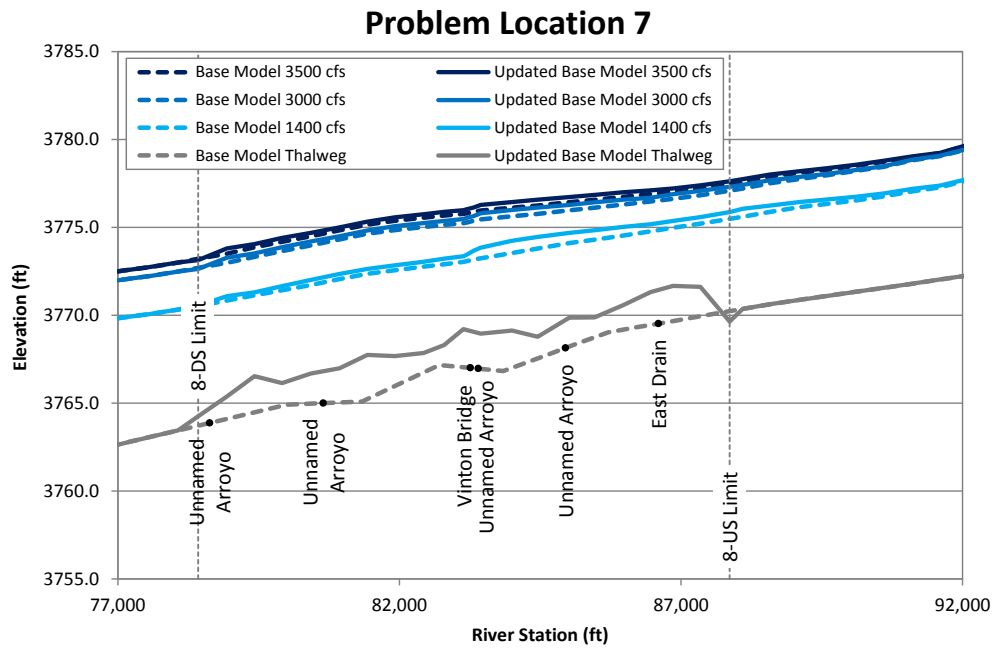


Figure F.19. Predicted water-surface profiles at low flows from the base and updated base steady-state HEC-RAS models at Problem Location 7.

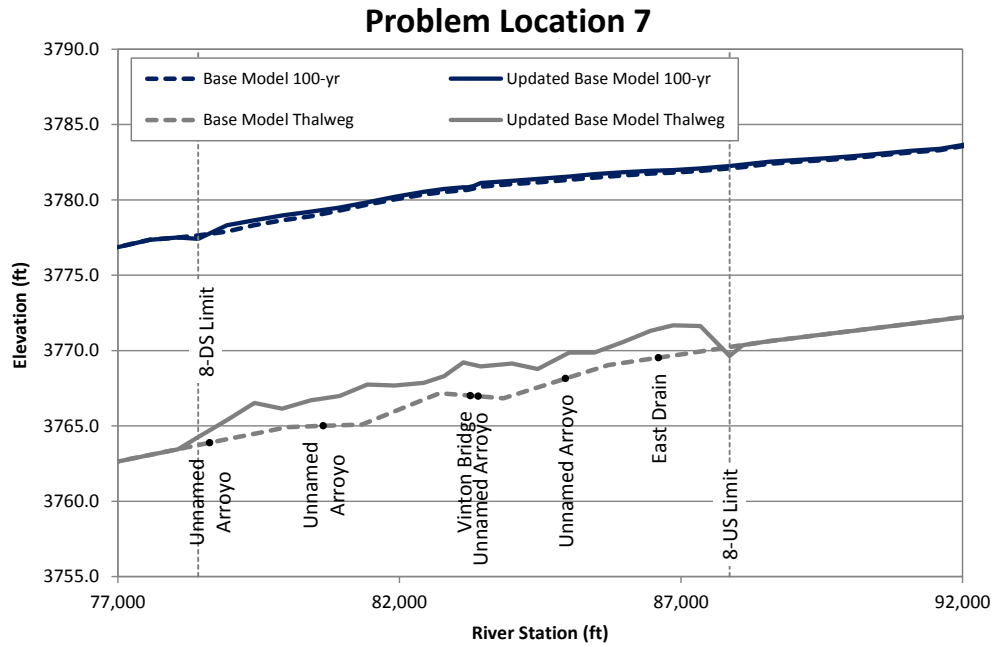


Figure F.20. Predicted water-surface profiles at the 100-year event from the base and updated base steady-state HEC-RAS models at Problem Location 7.

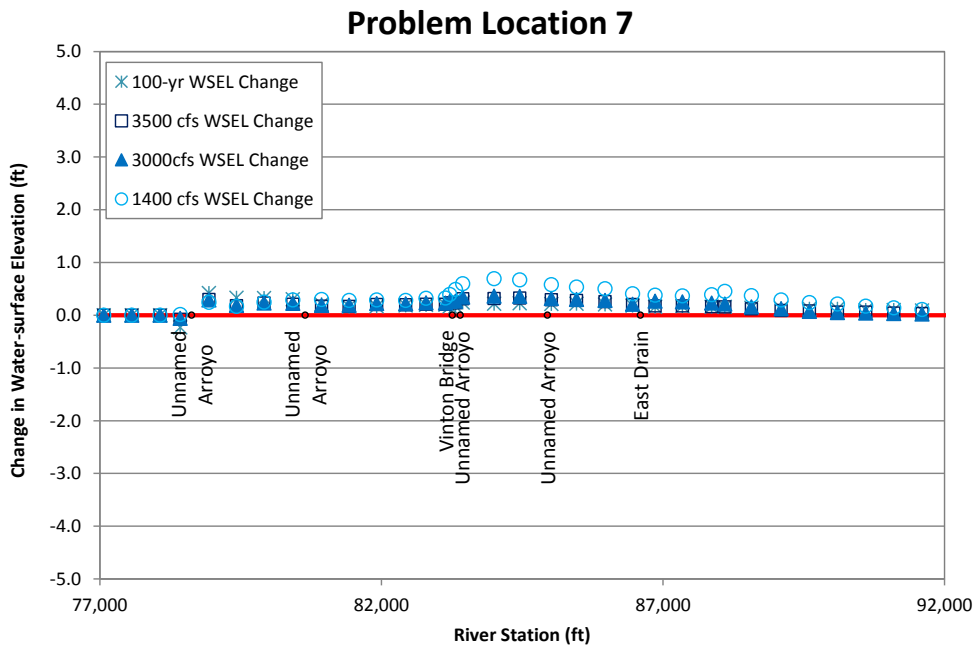


Figure F.21. Predicted difference between water-surface profiles from the base and updated base steady-state HEC-RAS models at Problem Location 7.

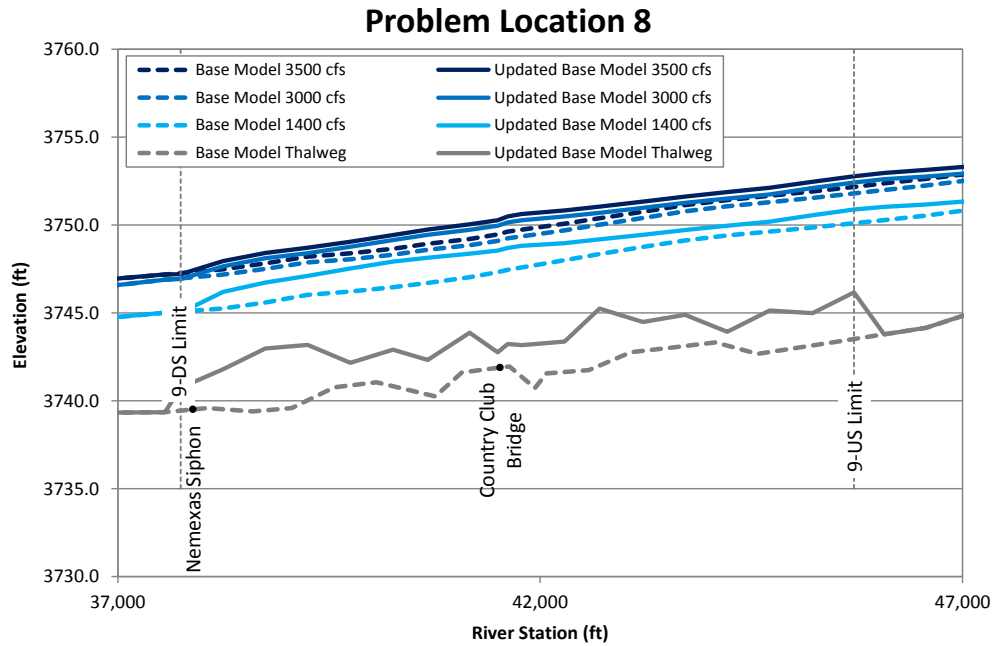


Figure F.22. Predicted water-surface profiles at low flows from the base and updated base steady-state HEC-RAS models at Problem Location 8.

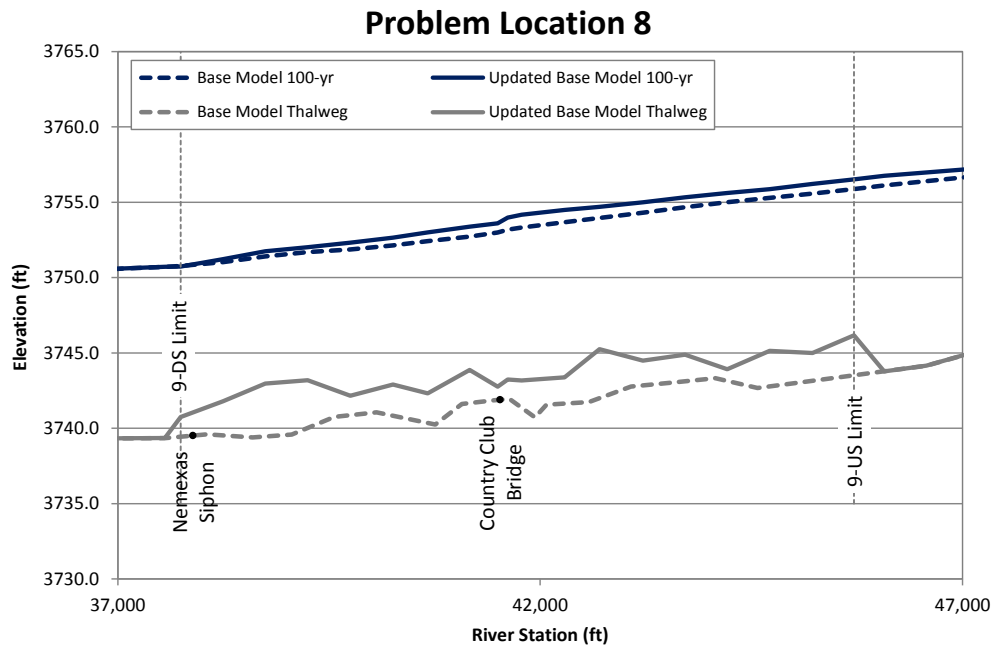


Figure F.23. Predicted water-surface profiles at the 100-year event from the base and updated base steady-state HEC-RAS models at Problem Location 8.

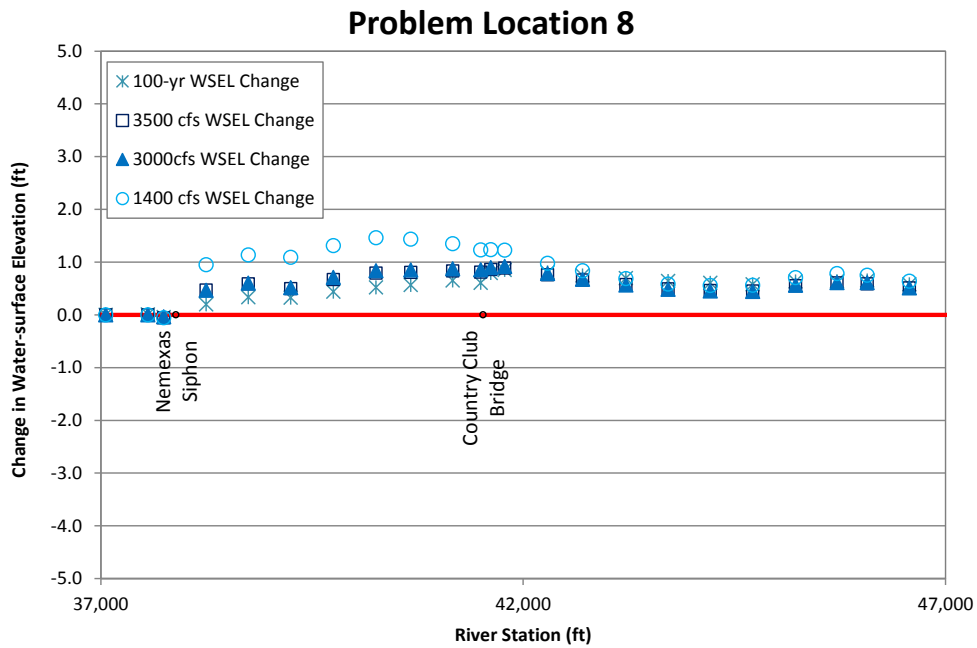


Figure F.24. Predicted difference between water-surface profiles from the base and updated base steady-state HEC-RAS models at Problem Location 8.

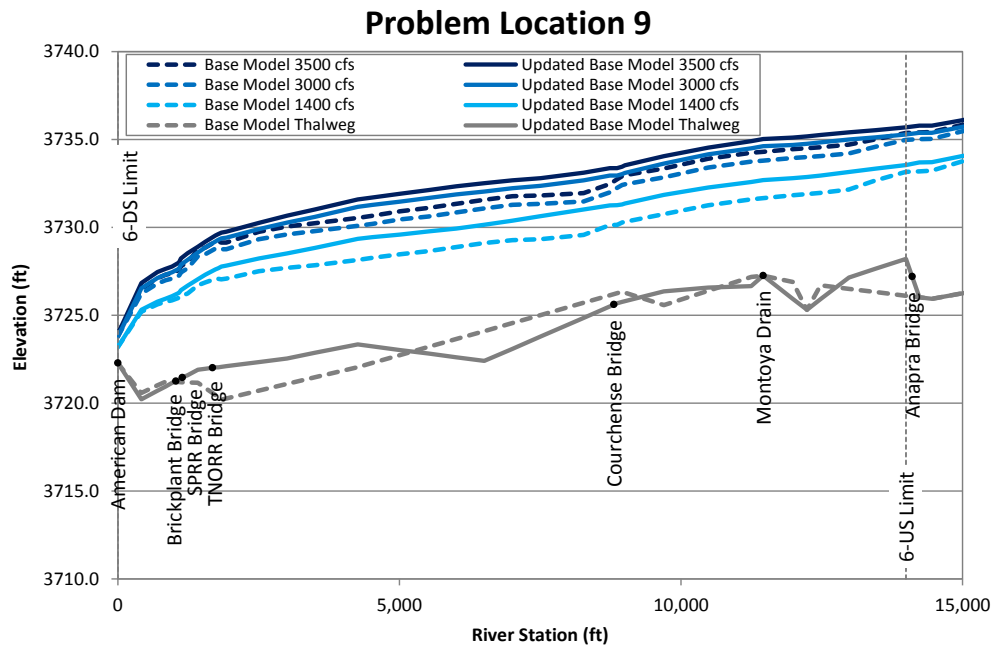


Figure F.25. Predicted water-surface profiles at low flows from the base and updated base steady-state HEC-RAS models at Problem Location 9.

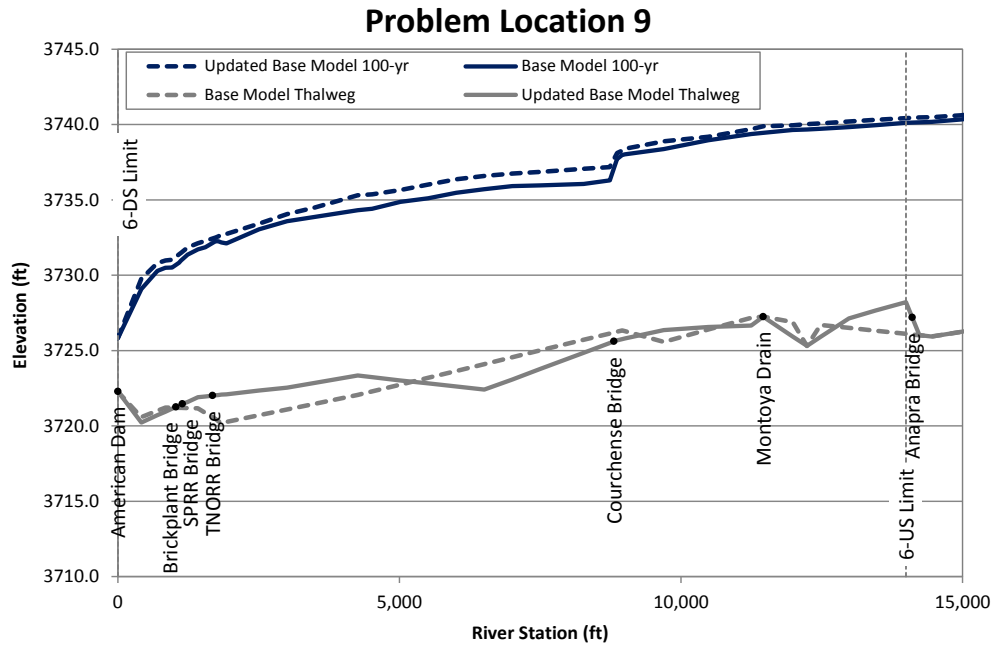


Figure F.26. Predicted water-surface profiles at the 100-year event from the base and updated base steady-state HEC-RAS models at Problem Location 9.

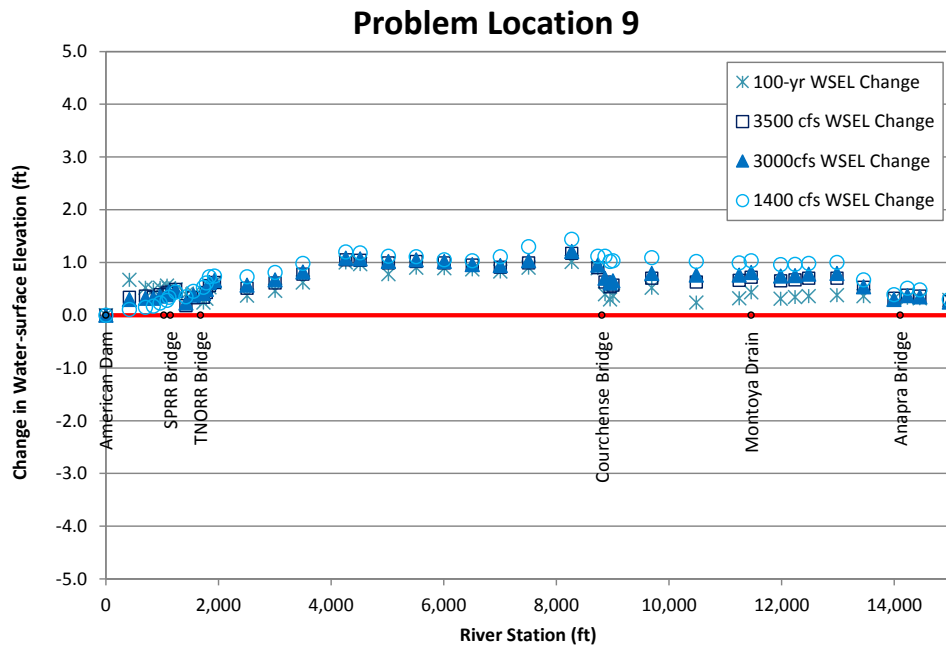


Figure F.27. Predicted difference between water-surface profiles from the base and updated base steady-state HEC-RAS models at Problem Location 9.